

**NOTICE!!**

**These documents have been scanned!**

**Do not place un-scanned documents beneath this notice!**

**Do not remove this notice from this file!**

GPO Jacket No. 560-102  
Print Order 61540  
Rise Business Services, LLC  
Job=AZ15 6/26/2019



Box Number= AZ15134



Claim Begin-End: AMC356044-AMC356044

**1 Initial Receipt**



AZ15134-4

AMC356454-AMC363464

**United States Department of the Interior**  
**Bureau of Land Management**  
 BUSINESS & SUPPORT SVCS DIV  
 222 N CENTRAL AVE  
 PHOENIX, AZ 85004 -2203  
 Phone: (602) 417-9200

Receipt	
No:	459573

Transaction #: 481724	
Date of Transaction: 03/13/2002	
CUSTOMER:	DARREL GOODWIN BOX 9 CONGRESS,AZ 85332

ENTERED IN COMPUTER  
RZ 3/19/2002

LINE #	QTY	DESCRIPTION	REMARKS	UNIT PRICE	TOTAL
1	1.00	LOCATABLE MINERALS / MINING CLAIMS-NEW, UNADJUDI, ONE OR MORE AUTH NO'S / NEW MINING CLM MAINT FEE \$100(1993) <b>CASES:</b> AMC356044/\$100.00		- n/a -	\$100.00
2	1.00	LOCATABLE MINERALS / MINING CLAIMS-NEW, UNADJUDI, ONE OR MORE AUTH NO'S / NEW MINING CLAIM SVC CHG \$10 (1930) <b>CASES:</b> AMC356044/\$10.00		- n/a -	\$10.00
3	1.00	LOCATABLE MINERALS / MINING CLAIMS-NEW, UNADJUDI, ONE OR MORE AUTH NO'S / NEW MINING CLAIM LOCATION FEE \$25(1993) <b>CASES:</b> AMC356044/\$25.00		- n/a -	\$25.00
<b>TOTAL:</b>					<b>\$135.00</b>

PAYMENT INFORMATION			
1	AMOUNT:	\$135.00	POSTMARKED: 03/11/2002
	TYPE:	CHECK	RECEIVED: 03/12/2002
	CHECK NO:	1766	
	NAME:	GOODWIN, DARREL A BOX 9 CONGRESS AZ 85332	

REMARKS

This receipt was generated by the automated BLM Collections and Billings System and is a paper representation of a portion of the official electronic record contained therein.



**NOTICE!!**

**These documents have been scanned!**

**Do not place un-scanned documents beneath this notice!**

**Do not remove this notice from this file!**

GPO Jacket No. 560-102  
Print Order 61540  
Rise Business Services, LLC  
Job=AZ15 6/26/2019



Box Number= AZ15134



Claim Begin-End: AMC356044-AMC356044

**2 Correspondence**



AZ15134-4

AMC356454-AMC363464



# United States Department of the Interior

BUREAU OF LAND MANAGEMENT  
Arizona State Office  
One North Central Avenue, Suite 800  
Phoenix, Arizona 85004-4427  
www.blm.gov/az/



MAY 04 2016

In Reply Refer To:  
3800 (9200) RE  
AMC356044

CERTIFIED MAIL – RETURN RECEIPT REQUESTED NO. 7016 0340 0000 2481 6361

## NOTICE

DON L JENKINS	:	This Notice Affects the Claims
PO BOX 2880	:	Shown in the Block Below.
PRESCOTT, AZ 86302-2880	:	

---

AMC356044  
CONGRESS #1

---


### Acknowledgement of Documentation Submitted

You received a Notice to inform you that the mining claims listed above are association placer mining claims that are over 20 acres in size and are currently held by a smaller number of locators than is permitted by law, unless there was a discovery of a valuable mineral deposit prior to the date of transfer. The Notice required that you provide documentation to support a discovery of a valuable mineral deposit or amend the claims to comply with the 20-acre per locator requirement.

In response to the Notice, you submitted documentation you believe shows such a discovery. This Notice acknowledges that we received the documentation you submitted and that our office has made the determination that you will not be required to reduce the claim acreage at this time. Our decision is based solely on the documentation you submitted and even though you will not be required to reduce the claim acreage at this time, no factual determination has been made by this office that a valid discovery has been made. That determination cannot be made without a complete mineral validity examination, and our office will not be pursuing that type of examination at this time.



If additional information is required, please contact Rod Ebert at 602-417-9397. Please include your AMC serial number(s) on all correspondence.



Rebecca Heick  
Deputy State Director  
Lands, Minerals and Energy Division

Enclosure

**SENDER: COMPLETE THIS SECTION**

- Complete items 1, 2, and 3.
- Print your name and address on the reverse so that we can return the card to you.
- Attach this card to the back of the mailpiece, or on the front if space permits.

1. Article Addressed to:

DON L JENKINS  
 PO BOX 2880  
 PRESCOTT, AZ 86302-2880  
 920/RE/AMC356044



9590 9402 1279 5246 0919 14

2. Article Number (Transfer from service label)

7016 0340 0000 2481 6361

**COMPLETE THIS SECTION ON DELIVERY**

A. Signature

X

B. Received by (Printed Name)

 Agent Addressee

C. Date of Delivery

D. Is delivery address different from item 1?  YesIf YES, enter delivery address below:  No

3. Service Type

- Adult Signature
- Adult Signature Restricted Delivery
- Certified Mail®
- Certified Mail Restricted Delivery
- Collect on Delivery
- Collect on Delivery Restricted Delivery
- Insured Mail

 Priority Mail Express® Registered Mail™ Registered Mail Restricted Delivery Return Receipt for Merchandise Signature Confirmation™ Signature Confirmation Restricted DeliveryMail Restricted Delivery  
(0)



USPS TRACKING#



First-Class Mail  
Postage & Fees Paid  
USPS  
Permit No. G-10

9590 9402 4279 5246 0919 14

United States  
Postal Service

BLM AZ

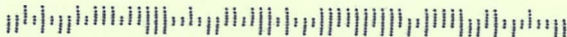
2016 JUN 22

PHOENIX, ARIZONA

Sender: Please print your name, address, and ZIP+4® in this box\*

UNITED STATES  
DEPARTMENT OF THE INTERIOR  
Bureau of Land Management  
Arizona State Office  
One N. Central Avenue, Suite 800  
Phoenix, AZ 85004-4427

4-442700





# United States Department of the Interior



BUREAU OF LAND MANAGEMENT

Arizona State Office

One North Central Avenue, Suite 800

Phoenix, Arizona 85004-4427

[www.blm.gov/az/](http://www.blm.gov/az/)

FEB 24 2016

In Reply Refer To:  
3800 (9200) RE  
AMC356044

CERTIFIED MAIL – RETURN RECEIPT REQUESTED NO. 7015 3010 0001 8914 2118

## NOTICE

JENKINS DON L	:	This Notice Affects Those Claims
PO BOX 2880	:	Shown in the Block Below.
PRESCOTT, AZ 86302-2880	:	

---

AMC356044  
CONGRESS #1

---

### Association Placer Mining Claims Documentation or Amendments Required

The mining claims listed above are association placer mining claims that are over 20 acres in size. The claims were originally located with the required number of locators to meet the 20-acre per locator requirement. However, the claims are now held by a smaller group of claimants than originally located them and are therefore not in compliance with the legal requirements.

By law, each individual claimant is allowed to hold a maximum of 20 acres per claim. A corporation is considered to be a single entity that is allowed to hold a maximum of 20 acres per claim. In accordance with 43 CFR 3833.33 you may transfer, sell, or otherwise convey an association placer mining claim at any time to an equal or greater number of mining claimants. If you want to transfer an association placer claim to an individual or an association that is smaller in number than the association that located the claim you (a) must have discovered a valuable mineral deposit before the transfer; or (b) upon notice from the Bureau of Land Management (BLM), you must reduce the acreage of the claim, if necessary, so that you meet the 20-acre per locator limit.

In reviewing the case file for these claims it was noted that at the time of transfer to an individual or smaller number of locators than originally located the claims, BLM did not receive documentation supporting that a discovery of a valuable mineral deposit was made. Without this documentation we cannot determine if the claims are being properly held by the correct number



of claimants. Therefore, we are requiring that the appropriate documentation be submitted to BLM. We are enclosing a list to clarify what documentation must be provided to BLM to support the discovery of a valuable mineral deposit.

If you have the required documentation, dated **prior** to the date of transfer, you may file it with this office for review by a mineral examiner. If you do not have the proper documentation, you must amend the claims listed above, reducing the acreage to 20 acres per claimant, as is allowed by law.

We must receive either documentation supporting a discovery of a valuable mineral deposit, or amendments within 30 days of your receipt of this notice. If the required documentation or the amendments are not received within the 30-day timeframe the mining claims will be declared forfeited and void. If amendments are filed, there is a \$10 BLM processing fee for each amendment. The amendments must also be filed with the county.

If additional information is required, please contact Rod Ebert at 602-417-9397. Please include your AMC serial number(s) on all correspondence.



Rebecca Heick  
Deputy State Director  
Lands, Minerals and Energy Division

Enclosure

**SENDER: COMPLETE THIS SECTION**

- Complete items 1, 2, and 3.
- Print your name and address on the reverse so that we can return the card to you.
- Attach this card to the back of the mailpiece, or on the front if space permits.

1. Article Addressed to:

JENKINS DON L  
 PO BOX 2880  
 PRESCOTT, AZ 86302-2880  
 920/RE/AMC356044

2016 MAR 10

 3:14 - 8 2016  
 PRESCOTT AZ 86303


9590 9402 1204 5246 3066 70

2. Article Number (Transfer from service label)

7015 3010 0001 8914 2118

**COMPLETE THIS SECTION ON DELIVERY**

A. Signature

X

- 
- Agent
- 
- 
- Addressee

B. Received by (Printed Name)

Bonnie Jenkins

C. Date of Delivery

D. Is delivery address different from item 1?  Yes

If YES, enter delivery address below:



- 
- No

3. Service Type

- 
- Adult Signature
- 
- 
- Adult Signature Restricted Delivery
- 
- 
- Certified Mail®
- 
- 
- Certified Mail Restricted Delivery
- 
- 
- Collect on Delivery
- 
- 
- Collect on Delivery Restricted Delivery
- 
- 
- Registered Mail™
- 
- 
- Registered Mail Restricted Delivery
- 
- 
- Return Receipt for Merchandise
- 
- 
- Signature Confirmation™
- 
- 
- Signature Confirmation Restricted Delivery



USPS TRACKING#



First-Class Mail  
Postage & Fees Paid  
USPS  
Permit No. G-10

9590 9402 1204 5246 3066 70

United States  
Postal Service

• Sender: Please print your name, address, and ZIP+4® in this box•

UNITED STATES  
DEPARTMENT OF THE INTERIOR  
Bureau of Land Management  
Arizona State Office  
One N. Central Avenue, Suite 800  
Phoenix, AZ 85004-4427

42700





# United States Department of the Interior



BUREAU OF LAND MANAGEMENT  
Arizona State Office  
One North Central Avenue, Suite 800  
Phoenix, Arizona 85004-4427  
[www.blm.gov/az/](http://www.blm.gov/az/)  
November 2, 2012

In Reply Refer To:

3800 (9310) AT

AMC356044, AMC367384, AMC389108, AMC412578

CERTIFIED MAIL – RETURN RECEIPT REQUEST 7012 2210 0000 8675 2315

## NOTICE

JENKINS DON, ET AL  
PO BOX 2880  
PRESCOTT, AZ 86302

This Notice Affects Those Claims  
Shown in the Block Below.

---

AMC356044, 367385 - 367387, 389108, 412582, 412578 - 412581  
CONGRESS #1, SPRUCE CANYON #1 - #4, TABLE MESA #1, GS 1 - 4

---

### 2013 Maintenance Fees - Additional Fees Required

Your maintenance fee payment for the 2013 assessment year, in the amount of \$140 per claim, for the placer claims listed above, has been received and is insufficient. **The total due on your claim(s) is: \$54,200.**

In accordance with the Consolidated Appropriations Act of 2012, Public Law 112-74 (125 Stat 1047), and FR44155-44158 (2012) Congress changed the way maintenance fees for placer mining claims are assessed. Instead of charging the maintenance fee on a per-claim basis, Congress stated that the fee, which is currently \$140, will be assessed on each 20 acre parcel of a placer claim or portion thereof.

Insufficient payment of the annual maintenance fee for the 2013 assessment year is a curable defect. **Therefore you are required to do one of the following within 30 days of receipt of this notice or your claim(s) will be declared forfeited:** 1) submit additional fees of \$140 per 20-acres or portion thereof based on the full acreage of the claim, or 2) amend the claim(s) to reduce the acres so a lesser fee is due and submit any additional fees due; or 3) relinquish the claim(s) in their entirety, in which case BLM will refund the maintenance fees you have already paid for the 2013 assessment year.

If you choose to amend the claims to reduce the acres, you must submit an amended location notice for each claim, with an accurate description and dimensions of the reduced claim, along with a map depicting the reduced claim, and a \$10 processing fee per amendment. An amendment must also be recorded at the county. If the amended claim contains more than 20 acres, calculate the additional fees due and submit those fees with the amendment(s).

4 claims pd  
1 Reling.  
5 closed - \$700 refunded  
HT

Please include your Arizona Mining Claim (AMC) serial number(s) and claim name(s) when submitting the additional fees, and note that you are paying additional fees due. If additional information is required, please contact Amy Thrower at 602-417-9334.

A handwritten signature in cursive script that reads "Rebecca Heick".

Rebecca Heick  
Group Administrator  
Lands and Minerals



**CERTIFIED MAIL**

**UNITED STATES  
DEPARTMENT OF THE INTERIOR**


Bureau of Land Management  
Arizona State Office  
1 North Central Avenue, Suite 800  
Phoenix, Arizona 85004

981-AT

Official Business  
Penalty for Private Use, \$300

~~RECEIVED  
NOV 18 2012  
PHOENIX, ARIZONA  
UNCLAIMED~~

A



7012 2210 0000 8675 2315



UNITED STATES POSTAGE  
U.S. OFFICIAL MAIL  
PENALTY FOR PRIVATE USE \$300  
PITNEY BOWES  
02 1M  
0004208279 NOV 06 2012  
MAILED FROM ZIP CODE 85004  
**\$ 05.95<sup>00</sup>**

JENKINS DON, ET AL  
PO BOX 2880  
PRESCOTT, AZ 86302

2012 DEC 18 10 41 AM  
PRESCOTT, AZ

RETURNED TO WRITER  
UNCLAIMED  
n/c  
11-7

11-13  
11-23

NIXIE 850 SE 1 00 11/27/12

RETURN TO SENDER  
ATTEMPTED - NOT KNOWN  
UNABLE TO FORWARD

BC: 85004442700 \*2414-02614-06-37



850044427

**SENDER: COMPLETE THIS SECTION**

- Complete items 1, 2, and 3. Also complete item 4 if Restricted Delivery is desired.
- Print your name and address on the reverse so that we can return the card to you.
- Attach this card to the back of the mailpiece, or on the front if space permits.

1. Article Addressed to:

JENKINS DON, ET AL  
 PO BOX 2880  
 PRESCOTT, AZ 86302  
 AMC356044, 367385 - 367387, 389108,  
 412582, 412578 - 412581

 2. Article Number  
 (Transfer from service label)

7012 2210 0000 8675 2315

PS Form 3811, February 2004

Domestic Return Receipt

102595-02-M-1540

**COMPLETE THIS SECTION ON DELIVERY**

A. Signature

X

- 
- Agent
- 
- 
- Addressee

B. Received by (Printed Name)

C. Date of Delivery

 D. Is delivery address different from item 1?  Yes  
 If YES, enter delivery address below:  No

3. Service Type

- 
- Certified Mail
- 
- Express Mail
- 
- 
- Registered
- 
- Return Receipt for Merchandise
- 
- 
- Insured Mail
- 
- C.O.D.

4. Restricted Delivery? (Extra Fee)

 Yes


**UNITED STATES  
DEPARTMENT OF THE INTERIOR**

Bureau of Land Management  
Arizona State Office  
1 North Central Avenue, Suite 800  
Phoenix, Arizona 85004

Official Business  
Penalty for Private Use, \$300

931-AT  
RECEIVED  
NOV 28 2012  
PHOENIX, AZ

A



7012 2210 0000 8675 2315



UNITED STATES POSTAGE  
U.S. OFFICIAL MAIL  
PENALTY FOR PRIVATE USE \$300  
THREE DIMENSIONS  
02 1M  
0004208279 NOV 06 2012  
MAILED FROM ZIP CODE 85004  
**\$ 05.95<sup>00</sup>**

JENKINS DON, ET AL  
PO BOX 2880  
PRESCOTT, AZ 86302

Handwritten: N/C 11-7

Handwritten: 11-13 11-22

NIXIE 850 SE 1 00 11/27/12

RETURN TO SENDER  
ATTEMPTED - NOT KNOWN  
UNABLE TO FORWARD

BC: 85004442700 \*2414-02614-06-37

8630228800007

**SENDER: COMPLETE THIS SECTION**

- Complete items 1, 2, and 3. Also complete item 4 if Restricted Delivery is desired.
- Print your name and address on the reverse so that we can return the card to you.
- Attach this card to the back of the mailpiece, or on the front if space permits.

1. Article Addressed to:

JENKINS DON, ET AL  
PO BOX 2880  
PRESCOTT, AZ 86302  
AMC356044, 367385 - 367387, 389108,  
412582, 412578 - 412581

2. Article Number  
(Transfer from service label)

7012 2210 0000 8675 2315

PS Form 3811, February 2004

Domestic Return Receipt

102595-02-M-1540

**COMPLETE THIS SECTION ON DELIVERY**

A. Signature

X

- Agent
- Addressee

B. Received by (Printed Name)

C. Date of Delivery

D. Is delivery address different from item 1?  Yes  
If YES, enter delivery address below:  No

3. Service Type

- Certified Mail  Express Mail
- Registered  Return Receipt for Merchandise
- Insured Mail  C.O.D.

4. Restricted Delivery? (Extra Fee)  Yes





# United States Department of the Interior



BUREAU OF LAND MANAGEMENT

Arizona State Office

One North Central Avenue, Suite 800

Phoenix, Arizona 85004-4427

[www.blm.gov/az/](http://www.blm.gov/az/)

November 2, 2012

In Reply Refer To:

3800 (9310) AT

AMC356044, AMC367384, AMC389108, AMC412578

CERTIFIED MAIL – RETURN RECEIPT REQUEST 7012 2210 0000 8675 2315

## NOTICE

JENKINS DON, ET AL  
PO BOX 2880  
PRESCOTT, AZ 86302

This Notice Affects Those Claims  
Shown in the Block Below.

---

AMC356044, 367385 - 367387, 389108, 412582, 412578 - 412581  
CONGRESS #1, SPRUCE CANYON #1 - #4, TABLE MESA #1, GS 1 - 4

---

### 2013 Maintenance Fees - Additional Fees Required

Your maintenance fee payment for the 2013 assessment year, in the amount of \$140 per claim, for the placer claims listed above, has been received and is insufficient. **The total due on your claim(s) is: \$\$4,200.**

In accordance with the Consolidated Appropriations Act of 2012, Public Law 112-74 (125 Stat 1047), and FR44155-44158 (2012) Congress changed the way maintenance fees for placer mining claims are assessed. Instead of charging the maintenance fee on a per-claim basis, Congress stated that the fee, which is currently \$140, will be assessed on each 20 acre parcel of a placer claim or portion thereof.

Insufficient payment of the annual maintenance fee for the 2013 assessment year is a curable defect. **Therefore you are required to do one of the following within 30 days of receipt of this notice or your claim(s) will be declared forfeited:** 1) submit additional fees of \$140 per 20-acres or portion thereof based on the full acreage of the claim, or 2) amend the claim(s) to reduce the acres so a lesser fee is due and submit any additional fees due; or 3) relinquish the claim(s) in their entirety, in which case BLM will refund the maintenance fees you have already paid for the 2013 assessment year.

If you choose to amend the claims to reduce the acres, you must submit an amended location notice for each claim, with an accurate description and dimensions of the reduced claim, along with a map depicting the reduced claim, and a \$10 processing fee per amendment. An amendment must also be recorded at the county. If the amended claim contains more than 20 acres, calculate the additional fees due and submit those fees with the amendment(s).



Please include your Arizona Mining Claim (AMC) serial number(s) and claim name(s) when submitting the additional fees, and note that you are paying additional fees due. If additional information is required, please contact Amy Thrower at 602-417-9334.

*Rebecca Heick*

Rebecca Heick  
Group Administrator  
Lands and Minerals

**NOTICE!!**

**These documents have been scanned!**

**Do not place un-scanned documents beneath this notice!**

**Do not remove this notice from this file!**

GPO Jacket No. 560-102  
Print Order 61540  
Rise Business Services, LLC  
Job=AZ15 6/26/2019



Box Number= AZ15134



Claim Begin-End: AMC356044-AMC356044

**3 Transfers**



AZ15134-4

AMC356454-AMC363464



When recorded, mail to:

Name: \_\_\_\_\_

Address: \_\_\_\_\_

City/State/Zip Code: \_\_\_\_\_

AMC 316159  
AMC 356044

Space above this line for Recorder's use

### QUITCLAIM DEED

KNOW ALL MEN BY THESE PRESENTS:

That I (we), BILL TAYLOR  
the undersigned, for the consideration of Ten Dollars (\$10.00), and other valuable considerations, do hereby release, remise, and forever quitclaim unto Don L. Jenkins  
P.O. Box 2880 - Prescott, AZ 86302

all right, title and interest in that certain Property situated in YAVAPAI County  
State of ARIZONA, and described as follows:

CONGRESS #	AMC	SEC.	TOWNSHIP	RANGE
1	356044	25	10N	5W
3	316159	25	10N	5W
4	316160	25	10N	5W

B-4292 P-817

RECEIVED  
L.M. AZ STATE OFFICE  
NOV 23 P 3:20  
PHOENIX, AZ

WITNESS WHEREOF, I (we) have hereunto set my (our) hand(s) and seal this 12 day of NOVEMBER 2005.

BILL TAYLOR  
Print Name of Releasor

Bill Taylor  
Signature of Releasor

Print Name of Releasor

Signature of Releasor

**ENTERED IN COMPUTER**

12/12/05 MAH

Print Name of Witness (if required by State Laws)

Signature of Witness (if required by State Laws)

Print Name of Witness (if required by State Laws)

Signature of Witness (if required by State Laws)

State of ARIZONA )

County of YAVAPAI )


ss.

**ACKNOWLEDGMENT**

On this 12 day of NOVEMBER, 2005 before me, the undersigned Notary Public, personally appeared Bill Taylor

known to me to be the individual(s) who executed the foregoing instrument and acknowledged the same to be his(her)(their) free act and deed.

My Commission Expires: 27 May 07 Charles E Gregory  
Notary Public





**GOLDTECH, INC.**

P.O. Box 2880  
Prescott, AZ 86304

P.O. Box 1059  
Corvallis, MT 59828

\*\*\*\*\*

Mary Hyde  
BLM  
Phoenix, AZ

Nov. 31, 05

Mary:

Per your phone call I have Submitted  
the additional \$20<sup>00</sup> to cover the  
remaining Filing Fee per our Quit  
Claim Deed for the following Claims:

- Congress #1 - AMC# 356044
- Congress #3 - AMC# 316159
- Congress #4 - AMC# 316160

Thanks

Don L Jenkins

(928) 442-3898

ARIZONA  
STATE OFFICE  
PHOENIX, ARIZONA

2005 DEC - 5 A 9: 2

LAND MANAGEMENT

RECEIVED

**United States Department of the Interior  
Bureau of Land Management**

BUSINESS & SUPPORT SVCS DIV  
ONE N CENTRAL AVE  
PHOENIX, AZ 85004 -2203  
Phone: (602) 417-9200

Receipt	
No:	1189928

**Transaction #:** 1230057  
**Date of Transaction:** 11/23/2005

CUSTOMER:	DON JENKINS PO BOX 2880 PRESCOTT, AZ 86302
-----------	--

LINE #	QTY	DESCRIPTION	REMARKS	UNIT PRICE	TOTAL
1	1.00	LOCATABLE MINERALS / MINING CLAIMS-NOT NEW-UNADJUD, ONE AUTH NO. ONLY / MINING CLAIM MONEY RECEIVED (455) <b>CASES:</b> AMC356044/\$10.00	TRF 3	- n/a -	10.00
<b>TOTAL:</b>					<b>\$10.00</b>

PAYMENT INFORMATION			
1	AMOUNT:	\$10.00	POSTMARKED: N/A
	TYPE:	CASH	RECEIVED: 11/23/2005
	NAME:	JENKINS, DON PO BOX 2880 PRESCOTT AZ 86302	

REMARKS

This receipt was generated by the automated BLM Collections and Billing System and is a paper representation of a portion of the official electronic record contained therein.

**United States Department of the Interior  
Bureau of Land Management  
BUSINESS & SUPPORT SVCS DIV  
ONE N CENTRAL AVE  
PHOENIX, AZ 85004 -2203  
Phone: (602) 417-9200**

Receipt

No: 1197236

<b>Transaction #:</b> 1237555	
<b>Date of Transaction:</b> 12/08/2005	
<b>CUSTOMER:</b>	DON JENKINS PO BOX 2880 PRESCOTT, AZ 86302

LINE #	QTY	DESCRIPTION	REMARKS	UNIT PRICE	TOTAL
1	1.00	LOCATABLE MINERALS / MINING CLAIMS- NOT NEW-UNADJUD, ONE AUTH NO. ONLY / MINING CLAIM MONEY RECEIVED (455) CASES: AMC356044/\$20.00	SUPPL PYMNT	- n/a -	20.00
<b>TOTAL:</b>					<b>\$20.00</b>

PAYMENT INFORMATION			
1	AMOUNT:	\$20.00	POSTMARKED: 12/01/2005
	TYPE:	CHECK	RECEIVED: 12/05/2005
	CHECK NO:	1163	
	NAME:	GOLD TECH INC PO BOX 2880 PRESCOTT AZ 86302	

REMARKS
3 QUITCLAIM DEEDS/MH

This receipt was generated by the automated BLM Collections and Billing System and is a paper representation of a portion of the official electronic record contained therein.





STATE OF \_\_\_\_\_ } I hereby certify that the within instrument was filed and recorded  
 County of \_\_\_\_\_ } ss. \_\_\_\_\_, 19\_\_\_\_, at \_\_\_\_\_ M.  
 In Docket No. \_\_\_\_\_, Page \_\_\_\_\_, at the request of \_\_\_\_\_

When recorded mail to:  
 DARREL GOODWIN  
 BOX 9  
 CONGRESS, AZ 85332

Witness my hand and official seal.  
 \_\_\_\_\_  
 County Recorder  
 By \_\_\_\_\_  
 Deputy Recorder

Fee No.: \_\_\_\_\_  
 Indexed: \_\_\_\_\_  
 Compared: \_\_\_\_\_  
 Photostated: \_\_\_\_\_  
 Fee: \$ \_\_\_\_\_  
 I. R. S.: \$ \_\_\_\_\_

# Quitclaim Deed

AMC 356044  
 AMC ~~355959~~ 355959

For the consideration of Ten Dollars, and other valuable considerations, I (~~we~~) DARREL GOODWIN

do hereby remise, release and forever quitclaim unto AL MUCHMORE

all right, title and interest in that certain property situated in YAVAPAI  
 County, State of ARIZONA and described as follows:

- 50% OF THE MINING CLAIMS KNOWN AS  
 CONGRESS #1 AMC #356044 BOOK PAGE  
 3899 386
- CONGRESS #3 AMC #355960 2387 394-396
- CONGRESS #4 AMC #355961 2387 394-396

A.R.S. § 11-1134(A)(4)

Dated this 13 day of November 2002

Darrel Goodwin


Not processed  
 Incorrect serial #s  
 used  
 Replaced with attached  
 OGD 3/16/59  
 3/16/60

STATE OF Arizona }  
 COUNTY OF Yavapai } ss.

This instrument was acknowledged before me this 13 day of November, 2002,  
 by

My commission expires June 13, 2006

Marie F. Horner  
 Notary Public



COMPUTER  
 10/5/02



STATE OF \_\_\_\_\_ } I hereby certify that the within instrument was filed and recorded  
County of \_\_\_\_\_ } ss. \_\_\_\_\_, 19\_\_\_\_, at \_\_\_\_\_ M.

Fee No.:

In Docket No. \_\_\_\_\_, Page \_\_\_\_\_, at the request of \_\_\_\_\_

Indexed:

When recorded mail to:  
DARREL GOODWIN  
Box 9  
Congress, AZ 85332

Witness my hand and official seal.  
\_\_\_\_\_  
County Recorder  
By \_\_\_\_\_  
Deputy Recorder

Compared:

Photostated:

Fee: \$

I. R. S.: \$

# Quitclaim Deed

For the consideration of Ten Dollars, and other valuable considerations, I ~~(we)~~ DARREL GOODWIN

do hereby remise, release and forever quitclaim unto BILL TAYLOR  
PO Box 1006, Congress, Az 85332

all right, title and interest in that certain property situated in YAVAPAI  
County, State of ARIZONA and described as follows:

50% OF THE MINING CLAIMS  
KNOWN AS THE CONGRESS #1 AMC #356044  
Book Page  
3899 386  
CONGRESS #3 AMC #355960  
2387 394-396  
CONGRESS #4 AMC #355961  
2387 394-396

A. R. S. § 11-1134 (A)(4)

3

Dated this 13 day of November, 2002

Darrel Goodwin

Not Processed  
Incorrect Serial #s used  
Replaced w/ attached ACD  
AMC 316159  
316160

STATE OF Arizona }  
COUNTY OF Yavapai } ss.

This instrument was acknowledged before me this 13 day of November, 2002,  
by \_\_\_\_\_

Marie F. Horner  
Notary Public

My commission expires June 13, 2006



United States Department of the Interior  
Bureau of Land Management

BUSINESS & SUPPORT SVCS DIV  
222 N CENTRAL AVE  
PHOENIX, AZ 85004 -2203  
Phone: (602) 417-9200

Receipt	
No:	594920

Transaction #: 620757  
Date of Transaction: 11/21/2002

CUSTOMER: DARREL GOODWIN  
BOX 9  
CONGRESS, AZ 85332

LINE #	QTY	DESCRIPTION	REMARKS	UNIT PRICE	TOTAL
1	1.00	LOCATABLE MINERALS / MINING CLAIMS-NOT NEW-UNADJUD, ONE AUTH NO. ONLY / MINING CLAIM MONEY RECEIVED (455) CASES: AMC355960/\$10.00	TRF (2)	- n/a -	\$10.00
<b>TOTAL:</b>					<b>\$10.00</b>

PAYMENT INFORMATION			
1	AMOUNT	\$10.00	POSTMARKED: N/A
	PAY TYPE	CHECK	RECEIVED: 11/19/2002
	CHECK NO	1914	
	NAME	GOODWIN, DARREL A BOX 9 CONGRESS AZ 85332	

REMARKS

This receipt was generated by the automated BLM Collections and Billing System and is a paper representation of a portion of the official electronic record contained therein.

*\$10.00 Payment  
refunded 12/5/02.  
= Did not print =*



United States Department of the Interior  
 Bureau of Land Management  
 BUSINESS & SUPPORT SVCS DIV  
 222 N CENTRAL AVE  
 PHOENIX, AZ 85004 -2203  
 Phone: (602) 417-9200

Receipt	
No:	600751

Transaction #: 626750	
Date of Transaction: 12/04/2002	
CUSTOMER:	DARREL GOODWIN BOX 9 CONGRESS, AZ 85332

LINE #	QTY	DESCRIPTION	REMARKS	UNIT PRICE	TOTAL
1	1.00	LOCATABLE MINERALS / MINING CLAIMS-NOT NEW-UNADJUD, ONE AUTH NO. ONLY / MINING CLAIM MONEY RECEIVED (455) CASES: AMC355960/\$30.00	TRF (4)	- n/a -	30.00
<b>TOTAL:</b>					<b>\$30.00</b>

PAYMENT INFORMATION			
NOTE: Items will appear on credit card statement as "Bureau of Land Management".			
1	AMOUNT:	\$30.00	POSTMARKED: N/A
	TYPE:	CREDIT CARD	RECEIVED: 12/04/2002
	NAME:	GOODWIN, DARREL BOX 9 CONGRESS AZ 85332	
	CARD NO:	XXXXXXXXXX4499	AUTH CODE: 004524
	NAME ON CARD:	DARREL GOODWIN	
	EXPIRES:	03/31/2004	
	SIGNATURE:		

REMARKS

This receipt was generated by the automated BLM Collections and Billing System and is a paper representation of a portion of the official electronic record contained therein.

When recorded, mail to:

Name: BILL TAYLOR

Address: P.O. Box 1006  
Congress AZ.

City/State/Zip Code: 85332

Space above this line for Recorder's use

### QUITCLAIM DEED

KNOW ALL MEN BY THESE PRESENTS:  
That I (we), DARREL GOODWIN + AL Muchmore  
the undersigned, for the consideration of Ten Dollars (\$10.00), and other valuable considerations, do  
hereby release, remise, and forever quitclaim unto BILL TAYLOR

all right, title and interest in that certain Property situated in YAVAPAI County,  
State of ARIZONA, and described as follows:

CONGRESS # 3 AMC # 316159  
CONGRESS # 4 AMC # 316160  
CONGRESS # 1 AMC # 356044

A.R.S. 11-1134 (A)

RECEIVED  
BUREAU OF  
LAND MANAGEMENT  
2003 APR - 1 A 10:28  
ARIZONA  
STATE OFFICE  
PHOENIX, ARIZONA

IN WITNESS WHEREOF, I (we) have hereunto set my (our) hand(s) and seal this 31 day of  
MARCH 2003.

DARREL Goodwin  
Print Name of Releasor

Darrel Goodwin  
Signature of Releasor

AL Muchmore  
Print Name of Releasor

AL  
OFFICIAL SEAL  
SCOTT M. BENDER  
NOTARY PUBLIC - State of Arizona  
YAVAPAI COUNTY  
Expires Oct. 21, 2005

State of ARIZONA )  
County of YAVAPAI ) ss.

On this 31 day of MARCH 2003, before me, the undersigned Notary  
Public, personally appeared DARREL Goodwin + AL Muchmore

known to me to be the individual(s) who executed the foregoing instrument and acknowledged the same  
to be his (her) (their) free act and deed.

My Commission Expires: \_\_\_\_\_  
Scott M. Bender  
Notary Public







United States Department of the Interior  
 Bureau of Land Management  
 BUSINESS & SUPPORT SVCS DIV  
 222 N CENTRAL AVE  
 PHOENIX, AZ 85004 -2203  
 Phone: (602) 417-9200

Receipt	
No:	608163

Transaction #: 634264	
Date of Transaction: 12/17/2002	
CUSTOMER:	AL MUCHMORE BOX 516 CONGRESS, AZ 85332

LINE #	QTY	DESCRIPTION	REMARKS	UNIT PRICE	TOTAL
1	1.00	LOCATABLE MINERALS / MINING CLAIMS-NOT NEW-UNADJUD, ONE AUTH NO. ONLY / MINING CLAIM MONEY RECEIVED (455) CASES: AMC356044/\$15.00	PTRF (3)	- n/a -	15.00
TOTAL:					\$15.00

PAYMENT INFORMATION					
1	AMOUNT:	\$15.00	POSTMARKED:	12/16/2002	
	TYPE:	CHECK	RECEIVED:	12/17/2002	
	CHECK NO:	187			
	NAME:	MUCHMORE, ALVA W BOX 516 CONGRESS AZ 85332			

REMARKS

This receipt was generated by the automated BLM Collections and Billing System and is a paper representation of a portion of the official electronic record contained therein.







**United States Department of the Interior  
Bureau of Land Management  
BUSINESS & SUPPORT SVCS DIV  
222 N CENTRAL AVE  
PHOENIX, AZ 85004 -2203  
Phone: (602) 417-9200**

Receipt	
No.	578583

**Transaction #:** 603969  
**Date of Transaction:** 10/16/2002

<b>CUSTOMER:</b>	DARREL GOODWIN BOX 9 CONGRESS, AZ 85332
------------------	---

LINE #	QTY	DESCRIPTION	REMARKS	UNIT PRICE	TOTAL
1	1.00	LOCATABLE MINERALS / MINING CLAIMS-NOT NEW-UNADJUD, ONE AUTH NO. ONLY / MINING CLAIM MONEY RECEIVED (455) CASES: AMC356044/\$5.00	TRF (1)	- n/a -	5.00
<b>TOTAL:</b>					<b>\$5.00</b>

PAYMENT INFORMATION			
1	<b>AMOUNT:</b>	\$5.00	<b>POSTMARKED:</b> 10/15/2002
	<b>TYPE:</b>	CHECK	<b>RECEIVED:</b> 10/16/2002
	<b>CHECK NO:</b>	3188	
	<b>NAME:</b>	DEEP CREEK DEVELOPMENT, INC. BOX 586 CONGRESS AZ 85332	

REMARKS

This receipt was generated by the automated BLM Collections and Billing System and is a paper representation of a portion of the official electronic record contained therein.



**NOTICE!!**

**These documents have been scanned!**

**Do not place un-scanned documents beneath this notice!**

**Do not remove this notice from this file!**

GPO Jacket No. 560-102  
Print Order 61540  
Rise Business Services, LLC  
Job=AZ15 6/26/2019



Box Number= AZ15134



Claim Begin-End: AMC356044-AMC356044

**4 Annual Filings**



AZ15134-4

AMC356454-AMC363464



DEPARTMENT OF THE INTERIOR  
BUREAU OF LAND MANAGEMENT  
MINING CLAIMS

Run Date/Time: 9/11/2018

MC Maintenance Fees Paid Through the BLM Pay Portal  
(by Date Paid)

Page 674 Of 723

**CBS Receipt: 4252580**

Printed For Lead File # AMC356044

Agency Tracking ID: 1535764329

Assessment Year: 2019

Paid On: 9/1/2018

Number of BLM Serial Nr: 3

Total Amount Paid: \$620.00

Claim Name	BLM Serial No	Lead File No	Amount Paid
CONGRESS #3	AMC316159	AMC316159	\$155.00
CONGRESS #4	AMC316160	AMC316159	\$155.00
CONGRESS #1	AMC356044	AMC356044	\$310.00

**United States Department of the Interior**

**Bureau of Land Management**  
 BUSINESS & SUPPORT SVCS DIV  
 ONE N CENTRAL AVE SUITE 800  
 PHOENIX, AZ 85004 -4427  
 Phone: 602-417-9200

Receipt

No: 4252580

<b>Transaction #:</b> 4368097	
<b>Date of Transaction:</b> 08/31/2018	
<b>CUSTOMER:</b>	
DONALD JENKINS P.O. BOX 99 SKULL VALLEY, AZ 86338 US	

LINE #	QTY	DESCRIPTION	REMARKS	UNIT PRICE	TOTAL
1	1.00	LOCATABLE MINERALS / MINING CLAIMS-NOT NEW-UNADJUD, ONE AUTH NO. ONLY / MINING CLAIM MONEY RECEIVED <b>CASES: AMC316159/\$620.00</b>		- n/a -	620.00
<b>TOTAL:</b>					<b>\$620.00</b>

PAYMENT INFORMATION				
NOTE: Items will appear on credit card statement as "BLM O Mining Claim".				
1	AMOUNT:	620.00	POSTMARKED:	N/A
	TYPE:	CREDIT CARD	RECEIVED:	08/31/2018
	NAME:	DONALD JENKINS P.O. BOX 99 SKULL VALLEY AZ 86338 US		
	CARD NO:	XXXXXXXXXXXX4950	AUTH CODE:	181247
	NAME ON CARD:	DONALD JENKINS		
	SIGNATURE:			

REMARKS

This receipt was generated by the automated BLM Collections and Billing System and is a paper representation of a portion of the official electronic record contained therein.

GoldTech Engineering Co-----P.O. Box 2880-----Prescott, Arizona 86302

399062  
393521  
356044

TO: Bureau of Land Management  
Arizona State Office  
One North Central Avenue  
Phoenix, Arizona 85004-2203

August 29, 2017 316159

I am submitting the Annual Maintenance Fees for the following mining claims that are located in the State of Arizona. I have enclosed a check covering the indicated fee of \$155/claim for lode claims and \$155/20 acres for placer claims.

RECEIVED  
BLM AZ STATE OFFICE  
2017 SEP 1 P 3:14  
PHOENIX ARIZONA

<u>Name of Claim</u>	<u>AMC Number</u>	
Greyhound #1 thru #9	399064 thru 399072	-9 (9 claims)
Castle Springs #1 thru #4	393521 thru 393524	-4 (4 claims)
Gold Dike #1 thru Gold Dike #2	399062 thru 399063	-2 (2 claims)
Phau Springs #1	399075	-1 (1 claim)
Congress #1	356044	-1 (40 acres)
Congress #3	316159	-1 (20 acres)
Congress #4	316160	-1 (20 acres)

I have enclosed our check in the amount of to cover the fee for 16 lode claims and 80 acres (4 claim equivalent) of placer claims for \$3100.00

Thanks

Don L. Jenkins  
GoldTech Engineering Co.

(928) 713-7298

Email: [djraremetals@msn.com](mailto:djraremetals@msn.com)

# 39971354

ENTERED  
SEP 07 2017  
BY: Rtm





pd ck # 1258  
\$3,100.00





This envelope is made from post-consumer waste. Please recycle - again.

# PRIORITY<sup>®</sup> ★ MAIL ★

-  DATE OF DELIVERY SPECIFIED\*
-  USPS TRACKING™ INCLUDED\*
-  INSURANCE INCLUDED\*
-  PICKUP AVAILABLE

\* Domestic only

WHEN USED INTERNATIONALLY,  
A CUSTOMS DECLARATION  
LABEL MAY BE REQUIRED.



USPS TRACKING #



9114 9999 4423 8732 0615 57

Label 400, Jan. 2013  
PSN 76-00071948


4F July 2013  
: 12.5 x 9.5

# PRIORITY<sup>®</sup> ★ MAIL ★

FROM:

Don Jenkins  
P.O. Box 99  
Skull Valley, AZ 86336

TO: BLM  
AZ State Office  
One North Central Ave  
Phoenix, AZ 85004-5203



VISIT US AT USPS.COM<sup>®</sup>  
ORDER FREE SUPPLIES ONLINE

Label 228, March 2016

FOR DOMESTIC AND INTERNATIONAL USE

VISIT US AT USPS.COM<sup>®</sup>  
ORDER FREE SUPPLIES ONLINE



This packaging is the property of the U.S. Postal Service® and is provided solely for use in sending Priority Mail® shipments. Misuse may be a violation of federal law. This packaging is not for resale. EPI14F © U.S. Postal Service, July 2013. All rights reserved.

# PRIORITY<sup>®</sup> ★ MAIL ★



**FLAT RATE ENVELOPE**  
ONE RATE ★ ANY WEIGHT\*



PS00001000014

EP14F July 2013  
OD: 12.5 x 9.5

RECEIVED  
BLM AZ STATE OFFICE  
2017 SEP -1 P 3:14  
PHOENIX, ARIZONA  
ARIZONA



\* Domestic only. \* For International shipments, the maximum weight is 4 lbs.

**United States Department of the Interior**  
**Bureau of Land Management**  
 DIV OF LANDS, MINRLS & ENERGY  
 ONE N CENTRAL AVE  
 PHOENIX, AZ 85004 -4427  
 Phone: 602-417-9200

Receipt

No: 3971354

<b>Transaction #:</b> 4081286	
<b>Date of Transaction:</b> 09/05/2017	
CUSTOMER:	
DON JENKINS PO BOX 99 SKULL VALLEY, AZ 86338-0099 US	

LINE #	QTY	DESCRIPTION	REMARKS	UNIT PRICE	TOTAL
1	1.00	LOCATABLE MINERALS / MINING CLAIMS- NOT NEW-UNADJUD, ONE AUTH NO. ONLY / MINING CLAIM MONEY RECEIVED CASES: AMC399064/\$3100.00	MAINT 2018/19	- n/a -	3100.00
<b>TOTAL:</b>					<b>\$3,100.00</b>

PAYMENT INFORMATION					
1	AMOUNT:	3100.00	POSTMARKED:	08/31/2017	
	TYPE:	CHECK	RECEIVED:	09/01/2017	
	CHECK NO:	1258			
	NAME:	JENKINS, DONALD L BOX 2880 PRESCOTT AZ 86302 US			

REMARKS

This receipt was generated by the automated BLM Collections and Billing System and is a paper representation of a portion of the official electronic record contained therein.



399062  
393521  
356044  
316159

GoldTech Engineering Co-----P.O. Box 2880-----Prescott, Arizona 86302

TO: Bureau of Land Management  
Arizona State Office  
One North Central Avenue  
Phoenix, Arizona 85004-2203

August 29, 2016

I am submitting the 2017 Annual Maintenance Fees for the following mining claims that are located in the State of Arizona. I have enclosed a check covering the indicated fee of \$155/claim for lode claims and \$155/20 acres for placer claims.

<u>Name of Claim</u>	<u>AMC Number</u>	
Greyhound #1 thru #9	399064 thru 399072	(9 claims)
Castle Springs #1 thru #4	393521 thru 393524	(4 claims)
Gold Dike #1 thru Gold Dike #2	399062 thru 399063	(2 claims)
Phau Springs #1	399075	(1 claim)
Congress #1	356044	(40 acres)
Congress #3	316159	(20 acres)
Congress #4	316160	(20 acres)

I have enclosed our check in the amount of to cover the fee for 16 lode claims and 80 acres (4 claim equivalent) of placer claims for \$3100.00

Thanks  
*Don L. Jenkins*  
Don L. Jenkins  
GoldTech Engineering Co.  
  
(928) 713-7298  
Email: [djraremetals@msn.com](mailto:djraremetals@msn.com)

RECEIVED  
BLM AZ STATE OFFICE  
2016 SEP - 1 P 3:03  
PHOENIX, ARIZONA

We voluntarily relinquish Gold Dike #3 thru #4 (405342-405345) and Phau Springs #3 (400483), and Spruce Canyon #1 (356044)

SEP 06 2016  
*Rutan*

RECEIPT # 3650753

GoldTech Eng Co.  
P.O. Box 2880  
Prescott, AZ 86302

RECEIVED  
BLM AZ STATE OFFICE

2016 SEP -1 P 3:02

PHOENIX, ARIZONA

Bureau of Land Management  
Arizona State Office  
One North Central Ave.  
Phoenix, AZ 85004-2203

**PRIORITY®**  
★ MAIL ★

**FLAT RATE ENVELOPE**  
ONE RATE ★ ANY WEIGHT\*

PRESS FIRMLY TO SEAL

RECEIVED  
BLM AZ STATE OFFICE  
2016 SEP -1 P 3 02  
PHOENIX, ARIZONA



\* Domestic only.

PRESS FIRMLY TO SEAL

**PRIORITY®**  
★ MAIL ★

- DATE OF DELIVERY SPECIFIED\*
- USPS TRACKING™ INCLUDED\*
- INSURANCE INCLUDED\*
- PICKUP AVAILABLE

\* Domestic only

VISIT US AT [USPS.COM](http://USPS.COM)  
ORDER FREE SUPPLIES ONLINE



EP14H July 2013  
OD: 10 x 5



9505 5128 5494 6244 0416 42



ing is the property of the U.S. Postal Service® and is solely for use in sending Priority Mail® shipments. Misuse is a violation of federal law. This packaging is not for resale.



**United States Department of the Interior**  
**Bureau of Land Management**  
 DIV OF LANDS, MINRLS & ENERGY  
 ONE N CENTRAL AVE  
 PHOENIX, AZ 85004 -4427  
 Phone: 602-417-9200

Receipt

No: 3650753

<b>Transaction #:</b> 3754776	
<b>Date of Transaction:</b> 09/02/2016	
<b>CUSTOMER:</b>	
GOLDTECH INC PO BOX 2880 PRESCOTT, AZ 86302-2880 US	

LINE #	QTY	DESCRIPTION	REMARKS	UNIT PRICE	TOTAL
1	1.00	LOCATABLE MINERALS / MINING CLAIMS- NOT NEW-UNADJUD, ONE AUTH NO. ONLY / MINING CLAIM MONEY RECEIVED CASES: AMC399064/\$3100.00	MAINT FEE 2017 -16	- n/a -	3100.00
<b>TOTAL:</b>					<b>\$3,100.00</b>

PAYMENT INFORMATION					
1	AMOUNT:	3100.00	POSTMARKED:	08/31/2016	
	TYPE:	CHECK	RECEIVED:	09/01/2016	
	CHECK NO:	1041			
	NAME:	GOLDTECH MINES INTERNATIONAL CORP PO BOX 2880 PRESCOTT AZ 86302-2880 US			

REMARKS

This receipt was generated by the automated BLM Collections and Billing System and is a paper representation of a portion of the official electronic record contained therein.

GoldRiver Exploration LLC-----P.O. Box 2880-----Prescott, Arizona 86302

356044  
316159  
389108  
399062  
393521  
405342  
400482

TO: Bureau of Land Management  
Arizona State Office  
One North Central Avenue  
Phoenix, Arizona 85004-2203

August 17, 2015

I am submitting the 2016 Annual Maintenance Fees for the following mining claims that are located in the State of Arizona. I have enclosed a check covering the indicated fee of \$155/claim or \$155/20 acres for association placer claims.....as calculated below.

<u>Name of Claim</u>	<u>AMC Number</u>	
Congress #1	356044 -	40 acres
Congress #3	316159 -	20 acres
Congress #4	<del>326160 -</del> 316160 -	20 acres
Spruce Canyon #1	<del>356044 -</del> 389108	120 acres
Greyhound #1 thru #9	399064 thru 399072 -	9 claims
Castle Springs #1 thru #4	393521 thru 393524 -	4 claims
Gold Dike #1	399062 -	1 claim
Gold Dike #2	399063 -	1 claim
Gold Dike #3	405342 ✓	1 claim
Gold Dike #4	405343	1 claim
Gold Dike #5	405344	1 claim
Gold Dike #6	405345 ✓	1 claim
Phau Springs #1	399075 -	1 claim
Phau Springs #3	400483 -	1 claim

RECEIPT # 3374943

Relinquish AMC #s: 367385, 427730, 427731

ENTERED  
AUG 26 2015  
BY: RAM

~~ENTERED  
AUG 25 2015  
BY: RAM~~

RECEIVED  
BLM ARIZONA OFFICE  
2015 AUG 21 P 2:47  
PHOENIX, ARIZONA

NOTIFIED OF INCORRECT AMC # BY MAIL 10/21/15. RR

The calculation for the 2016 Annual Maintenance fees is as follows:

200 acres/20 acres (placer claims) = 10 x \$155 per 20 acres = \$1550.00  
21 claims x \$155 per 20 acre claim = \$3255.00

**TOTAL: \$1550 + \$3255.00 = \$4805.00**

Thanks

Don L. Jenkins  
GoldRiver Exploration LLC..

(928) 713-7298  
Email: [djraremetals@msn.com](mailto:djraremetals@msn.com)

RECEIVED  
BLM ARIZONA OFFICE  
2015 AUG 21 P 2:47  
PHOENIX, ARIZONA



**United States Department of the Interior**  
**Bureau of Land Management**  
LANDS/RECREATION & PLANNING  
ONE N CENTRAL AVE  
PHOENIX, AZ 85004 -2203  
Phone: 602-417-9200

Receipt

No: 3374943


<b>Transaction #:</b> 3473159	
<b>Date of Transaction:</b> 08/24/2015	
CUSTOMER:	
GOLDRIVER EXPLORATION LLC PO BOX 2880 PRESCOTT, AZ 86302-2880 US	

LINE #	QTY	DESCRIPTION	REMARKS	UNIT PRICE	TOTAL
1	1.00	LOCATABLE MINERALS / MINING CLAIMS-NOT NEW-UNADJUD, ONE AUTH NO. ONLY / MINING CLAIM MONEY RECEIVED CASES: AMC356044/\$4805.00	MAINT FEE PYMNT - 21 2016	- n/a -	4805.00
<b>TOTAL:</b>					<b>\$4,805.00</b>

PAYMENT INFORMATION					
1	AMOUNT:	4805.00	POSTMARKED:	08/20/2015	
	TYPE:	CHECK	RECEIVED:	08/21/2015	
	CHECK NO:	1032			
	NAME:	GOLDRIVER EXPLORATION INTERNATIONAL LLC PO BOX 2880 PRESCOTT AZ 86302-2880 US			

REMARKS

This receipt was generated by the automated BLM Collections and Billing System and is a paper representation of a portion of the official electronic record contained therein.



8/24/2015

PRESS FIRMLY TO SEAL

Expected Delivery Day: 08/21/15

USPS TRACKING NUMBER



9505 5111 4107 5232 3896 81

DATE OF DELIVERY SPECIFIED\*

USPS TRACKING™ INCLUDED\*

INSURANCE INCLUDED\*

PICKUP AVAILABLE

\* Domestic only

WHEN USED INTERNATIONALLY,  
A CUSTOMS DECLARATION  
LABEL MAY BE REQUIRED.

RECEIVED  
BLM AZ STATE OFFICE  
2015 AUG 21 P 2:49  
PHOENIX, ARIZONA




PS00001000014

EP14F July 2013  
OD: 12.5 x 9.5

PRESS FIRMLY TO SEAL



1021



85004

U.S. POSTAGE  
PAID  
PRESCOTT, AZ  
86301  
AUG 20, 15  
AMOUNT  
**\$5.75**  
00114107-03

FROM: Don Jenkins  
P.O. Box 2880  
Prescott, AZ 86302

TO:

Bureau of Land Management  
AZ State Office  
One North Central Ave.  
Phoenix, Arizona 85004-2203

VISIT US AT [USPS.COM](http://USPS.COM)®  
ORDER FREE SUPPLIES ONLINE



This packaging is the property of the U.S. Postal Service® and is provided solely for use in sending Priority Mail® shipments. Misuse may be a violation of federal law. This packaging is not for resale. EP14F © U.S. Postal Service; July 2013; All rights reserved.

This envelope is made from post-consumer waste. Please recycle - again.



GoldRiver Exploration LLC-----P.O. Box 2880-----Prescott, Arizona 86302

356044  
316159  
389108  
367384  
427730  
393521  
399062  
405347  
400482

TO: Bureau of Land Management  
Arizona State Office  
One North Central Avenue - Ste 800  
Phoenix, Arizona 85004-2203

August 29, 2014

I am submitting the 2015 Annual Maintenance Fees for the following mining claims that are located in the State of Arizona. I have enclosed a check covering the indicated fee of \$155/claim or \$155/20 acres for association placer claims..... calculated below.

NO. OF CLAIMS 29  
AMOUNT \$6266.50  
RECEIPT NO. 312255  
INIT. A/H

Name of Claim	AMC Number	INIT.	** BLM-ASO**
• Congress #1	356044 ✓		40 acres
• Congress #3	316159 ✓		20 acres
• Congress #4	<del>326160</del> -326160 ✓		20 acres
• Spruce Canyon #1	<del>356044</del> -356044 ✓		120 acres
• Spruce Canyon #2	367385 ✓		90 acres
• Gold Mesa	427730 ✓		40 acres
• Gold Mesa Extension	427731 ✓		40 acres
• Greyhound #1 thru #9	399064 thru 399072 ✓		9 claims
• Castle Springs #1 thru #4	393521 thru 393524 ✓		4 claims
• Gold Dike #1	399062 ✓		1 claim
• Gold Dike #2	399063 ✓		1 claim
• Gold Dike #3	405342 ✓		1 claim
• Gold Dike #4	405343 ✓		1 claim
• Gold Dike #5	405344 ✓		1 claim
• Gold Dike #6	405345 ✓		1 claim
• Phau Springs #1	<del>399072</del> -399075 ✓		1 claim
• Phau Springs #3	400483 ✓		1 claim
• Phau Springs #4	405346 ✓		1 claim

USED THE WRONG AMC #  
- SHOULD BE 316160  
WRONG #, SHOULD BE  
389108

2014 SEP - 3 P 1:31  
RECEIVED  
BLM AZ STATE OFFICE  
TIMELY FILED

(relinquish Thunderbird, AMC #393530) and Spruce Canyon #3, AMC #367386)  
(relinquish Greyhound #10 & #11, AMC's 399073 & 399074)

Insufficient fees. Assoc placer fees calculated incorrectly. Should have been \$2945. Short \$88.50 close 1 claim  
AMC 405346 AT  
9/11/14 AT



(relinquish Castle Springs #5 thru #8, AMC #'s 415605-415608)

(relinquish Phau Springs #2, AMC #400482, Phau Springs #5 & #6, AMC #'s ~~405437~~ & ~~405438~~)

ENTERED OCT 09 2014 <sup>AC 311</sup> <sup>PG</sup>

405347 405348

9/11/14 AT


The calculation for the 2015 Annual Maintenance fees is as follows:

370 acres/20 acres (placer claims) = 18.5 x \$155 per 20 acres = \$2867.50

22 claims x \$155 per 20 acre claim = \$3410.00

**TOTAL: \$2867.50 + \$3410.00 = \$6266.50**

Thanks



Don L. Jenkins  
GoldRiver Exploration LLC..

(928) 713-7298

Email: [djraremetals@msn.com](mailto:djraremetals@msn.com)

RECEIVED  
BLM AT STATE OFFICE  
2014 SEP -3 P 1:31  
PHOENIX, ARIZONA

**United States Department of the Interior**  
**Bureau of Land Management**  
 LANDS/RECREATION & PLANNING  
 ONE N CENTRAL AVE  
 PHOENIX, AZ 85004 -2203  
 Phone: 602-417-9200

Receipt

No: 3122557

Transaction #: 3214423		<b>ENTERED INTO COMPUTER</b>
Date of Transaction: 09/04/2014		
CUSTOMER: 9/10/14 RM		
GOLDRIVER EXPLORATION LLC PO BOX 2880 PRESCOTT, AZ 86302-2880 US		

LINE #	QTY	DESCRIPTION	REMARKS	UNIT PRICE	TOTAL
1	1.00	LOCATABLE MINERALS / MINING CLAIMS-NOT NEW-UNADJUD, ONE AUTH NO. ONLY / MINING CLAIM MONEY RECEIVED CASES: AMC356044/\$6266.50	MAINT FEE PYMNT (29) 2015	- n/a -	6266.50
<b>TOTAL:</b>					<b>\$6,266.50</b>

PAYMENT INFORMATION					
1	AMOUNT:	6266.50	POSTMARKED:	08/31/2014	
	TYPE:	CHECK	RECEIVED:	09/03/2014	
	CHECK NO:	1100			
	NAME:	GOLD RIVER EXPLORATION LLC PO BOX 2880 PRESCOTT AZ 86302-2880 US			

REMARKS

This receipt was generated by the automated BLM Collections and Billing System and is a paper representation of a portion of the official electronic record contained therein.

# PRIORITY<sup>®</sup> ★ MAIL ★

-  DATE OF DELIVERY SPECIFIED\*
-  USPS TRACKING™ INCLUDED\*
-  INSURANCE INCLUDED\*
-  PICKUP AVAILABLE

\* Domestic only

WHEN USED INTERNATIONALLY,  
A CUSTOMS DECLARATION  
LABEL MAY BE REQUIRED.

FROM:

Gold River Exploration  
P.O. Box 2880  
Prescott, AZ 86302

TO:

Bureau of Land Management  
AZ State Office  
One North Central Ave - Suite 800

Phoenix, AZ 85004-4427



PS00001000014

EP14F July 2013  
OD: 12.5 x 9.5

VISIT US AT [USPS.COM](http://USPS.COM)<sup>®</sup>  
ORDER FREE SUPPLIES ONLINE



PHOENIX, ARIZ

2014 SEP - 3 P

RECEIVED  
BLM AZ STATE OFFICE

This packaging is the property of the U.S. Postal Service® and is provided solely for use in sending Priority Mail® shipments. Misuse may be a violation of federal law. This packaging is not for resale. EP14F © U.S. Postal Service; July 2013. All rights reserved.



MINING CLAIMS

MC Customer Information - With Serial No. and Required Maintenance Fee  
ACTIVE CLAIMS

Admin State: AZ  
Geo State: AZ

GOLDRIVER EXPLORATION LLC  
PO BOX 2880  
PRESCOTT, AZ 86302-2880

CUSTOMER ID: 2232992

Serial No.	Claim Name/Number	Required MF	Casetype	Disposition
AMC389108	SPRUCE CANYON #1 ✓	930.00 ✓	PLACER CLAIM	ACTIVE
AMC399062	GOLD DIKE #1	155.00	LODE CLAIM	ACTIVE
AMC399063	GOLD DIKE #2	155.00	LODE CLAIM	ACTIVE
AMC399064	GREYHOUND #1	155.00	LODE CLAIM	ACTIVE
AMC399065	GREYHOUND #2	155.00	LODE CLAIM	ACTIVE
AMC399066	GREYHOUND #3	155.00	LODE CLAIM	ACTIVE
AMC399067	GREYHOUND #4	155.00	LODE CLAIM	ACTIVE
AMC399068	GREYHOUND #5	155.00	LODE CLAIM	ACTIVE
AMC399069	GREYHOUND #6	155.00	LODE CLAIM	ACTIVE
AMC399070	GREYHOUND #7	155.00	LODE CLAIM	ACTIVE
AMC399071	GREYHOUND #8	155.00	LODE CLAIM	ACTIVE
AMC399072	GREYHOUND #9	155.00	LODE CLAIM	ACTIVE
AMC399075	PHAU SPRINGS #1	155.00	LODE CLAIM	ACTIVE
AMC405342	GOLD DIKE #3	155.00	LODE CLAIM	ACTIVE
AMC405343	GOLD DIKE #4	155.00	LODE CLAIM	ACTIVE
AMC405344	GOLD DIKE #5	155.00	LODE CLAIM	ACTIVE
AMC405345	GOLD DIKE #6	155.00	LODE CLAIM	ACTIVE
AMC405346	PHAU SPRINGS LODE #4	155.00	LODE CLAIM	ACTIVE
Total Required Fee		3,565.00		

→ Last on the List - INSUFFICIENT FUNDS RECEIVED. PB  
WILL BE CLOSED  
Number of ACTIVE cases: 18

GOLDTECH INC  
2480 W CHARTEROAK DR  
PRESCOTT, AZ 86305-7775

CUSTOMER ID: 2265564

Serial No.	Claim Name/Number	Required MF	Casetype	Disposition
AMC367385	SPRUCE CANYON #2 ✓	775.00 ✓	PLACER CLAIM	ACTIVE
AMC389108	SPRUCE CANYON #1 ✓	930.00 ✓	PLACER CLAIM	ACTIVE
AMC393521	CASTLE SPRINGS #1	155.00	LODE CLAIM	ACTIVE
AMC393522	CASTLE SPRINGS #2	155.00	LODE CLAIM	ACTIVE
AMC393523	CASTLE SPRINGS #3	155.00	LODE CLAIM	ACTIVE
AMC393524	CASTLE SPRINGS #4	155.00	LODE CLAIM	ACTIVE
Total Required Fee		2,325.00		

Number of ACTIVE cases: 6

JENKINS DON L  
PO BOX 2880  
PRESCOTT, AZ 86302-2880

CUSTOMER ID: 2137686

Serial No.	Claim Name/Number	Required MF	Casetype	Disposition
AMC316159	CONGRESS #3	155.00	PLACER CLAIM	ACTIVE
AMC316160	CONGRESS #4	155.00	PLACER CLAIM	ACTIVE
AMC356044	CONGRESS #1	310.00	PLACER CLAIM	ACTIVE
AMC367385	SPRUCE CANYON #2 ✓	775.00 ✓	PLACER CLAIM	ACTIVE
AMC389108	SPRUCE CANYON #1 ✓	930.00 ✓	PLACER CLAIM	ACTIVE
AMC400482X	PHAU SPRING #2X	155.00	LODE CLAIM	ACTIVE
AMC400483	PHAU SPRING #3	155.00	LODE CLAIM	ACTIVE
AMC427730	GOLD MESA	310.00	PLACER CLAIM	ACTIVE
AMC427731	GOLD MESA EXTENSION	310.00	PLACER CLAIM	ACTIVE
Total Required Fee		3,255.00		

Number of ACTIVE cases: 9

(\$ 6355.00 is Required for 2015)  
6266.50 is what was paid  
- 88.50 short

BECAUSE NOT ALL THE MONIES WERE RECEIVED, AMC 405346 WAS NOT PAID. PB

DEPARTMENT OF THE INTERIOR  
BUREAU OF LAND MANAGEMENT  
MINING CLAIMS

MC Customer Information - With Serial No. and Acreage  
ACTIVE CLAIMS

Admin State: AZ  
Geo State: AZ

GOLDRIVER EXPLORATION LLC  
PO BOX 2880  
PRESCOTT, AZ 86302-2880

CUSTOMER ID: 2232992

<u>Serial No.</u>	<u>Claim Name/Number</u>	<u>Acreage</u>	<u>Casetype</u>	<u>Disposition</u>
AMC389108	SPRUCE CANYON #1	120.000	PLACER CLAIM	ACTIVE
AMC399062	GOLD DIKE #1	20.660	LODE CLAIM	ACTIVE
AMC399063	GOLD DIKE #2	20.660	LODE CLAIM	ACTIVE
AMC399064	GREYHOUND #1	20.660	LODE CLAIM	ACTIVE
AMC399065	GREYHOUND #2	20.660	LODE CLAIM	ACTIVE
AMC399066	GREYHOUND #3	20.660	LODE CLAIM	ACTIVE
AMC399067	GREYHOUND #4	20.660	LODE CLAIM	ACTIVE
AMC399068	GREYHOUND #5	20.660	LODE CLAIM	ACTIVE
AMC399069	GREYHOUND #6	20.660	LODE CLAIM	ACTIVE
AMC399070	GREYHOUND #7	20.660	LODE CLAIM	ACTIVE
AMC399071	GREYHOUND #8	20.660	LODE CLAIM	ACTIVE
AMC399072	GREYHOUND #9	20.660	LODE CLAIM	ACTIVE
AMC399075	PHAU SPRINGS #1	20.660	LODE CLAIM	ACTIVE
AMC405342	GOLD DIKE #3	20.660	LODE CLAIM	ACTIVE
AMC405343	GOLD DIKE #4	20.660	LODE CLAIM	ACTIVE
AMC405344	GOLD DIKE #5	20.660	LODE CLAIM	ACTIVE
AMC405345	GOLD DIKE #6	20.660	LODE CLAIM	ACTIVE
AMC405346	PHAU SPRINGS LODE #4	20.660	LODE CLAIM	ACTIVE

Number of ACTIVE cases: 18

GOLDTECH INC  
2480 W CHARTEROAK DR  
PRESCOTT, AZ 86305-7775

CUSTOMER ID: 2265564

<u>Serial No.</u>	<u>Claim Name/Number</u>	<u>Acreage</u>	<u>Casetype</u>	<u>Disposition</u>
AMC367385	SPRUCE CANYON #2	90.000	PLACER CLAIM	ACTIVE
AMC389108	SPRUCE CANYON #1	120.000	PLACER CLAIM	ACTIVE
AMC393521	CASTLE SPRINGS #1	20.660	LODE CLAIM	ACTIVE
AMC393522	CASTLE SPRINGS #2	20.660	LODE CLAIM	ACTIVE
AMC393523	CASTLE SPRINGS #3	20.660	LODE CLAIM	ACTIVE
AMC393524	CASTLE SPRINGS #4	20.660	LODE CLAIM	ACTIVE

Number of ACTIVE cases: 6

JENKINS DON L  
PO BOX 2880  
PRESCOTT, AZ 86302-2880

CUSTOMER ID: 2137686

<u>Serial No.</u>	<u>Claim Name/Number</u>	<u>Acreage</u>	<u>Casetype</u>	<u>Disposition</u>
AMC316159	CONGRESS #3	20.000	PLACER CLAIM	ACTIVE
AMC316160	CONGRESS #4	20.000	PLACER CLAIM	ACTIVE
AMC356044	CONGRESS #1	40.000	PLACER CLAIM	ACTIVE
AMC367385	SPRUCE CANYON #2	90.000	PLACER CLAIM	ACTIVE
AMC389108	SPRUCE CANYON #1	120.000	PLACER CLAIM	ACTIVE
- AMC400482 -	PHAU SPRING #2 - RELQ FILED (IN TOTAL)	20.660	LODE CLAIM	ACTIVE
AMC400483	PHAU SPRING #3	20.660	LODE CLAIM	ACTIVE
AMC427730	GOLD MESA	40.000	PLACER CLAIM	ACTIVE
AMC427731	GOLD MESA EXTENSION	40.000	PLACER CLAIM	ACTIVE

Number of ACTIVE cases: 9



Don L. Jenkins  
 P.O. Box 2880  
 Prescott, Arizona 86302

Amc 389108  
 Amc 393521  
 Amc 415605  
 Amc 356044  
 Amc 316159

Amc 399062  
 Amc 465342  
 Amc 400482  
 Amc 412578

August 28, 2012

TO: Bureau of Land Management  
 Arizona State Office  
 One N. Central Ave.  
 Phoenix, Arizona 85004-2203

I am submitting the 2013 Annual Maintenance Fees for the following mining claims that are located in the State of Arizona. I have enclosed two checks covering the indicated fee of \$140/claim.

<u>Name of Claim</u>	<u>AMC Number</u>
Greyhound #1	399064
Greyhound #2	399065
Greyhound #3	399066
Greyhound #4	399067
Greyhound #5	399068
Greyhound #6	399069
Greyhound #7	399070
Greyhound #8	399071
Greyhound #9	399072
Greyhound #10	399073
Greyhound #11	399074
Gold Dike #1	399062
Gold Dike #2	399063
Gold Dike #3	405342
Gold Dike #4	405343
Gold Dike #5	405344
Gold Dike #6	405345
Phau Springs #1	399075
Phau Springs #2	400482
Phau Springs #3	400483
Phau Springs Lode #4	405346
Phau Springs #5	405347
Phau Springs #6	405348

NO. OF CLAIMS 43  
 AMOUNT \$16020.00  
 RECEIPT NO. 26410080  
 INIT. [Signature]  
 \*\* BI M-ASO\*\*

RECEIVED  
 AT STATE OFFICE  
 2012 AUG 30 P 3:26  
 PHOENIX, ARIZONA

10 claim Table Mesa #1

100 4x 700 = 2800  
 50 4x 500 = 2000  
 40 2x 280 = 560

5600 - 1400 = \$4200 due

pd for 4 claims  
 Relinquished 1 claim - Refund \$140  
 other 5 ~~not pd~~ closed  
 \$700 refunded

412582 80 Cases

ENTERED INTO COMPUTER

9/13/12 AT



Continued-----


<u>Name of Claim</u>	<u>AMC Number</u>
GS 1 Placer	412578 100 (closed)
GS 2 Placer	412579 100 closed
GS 3 Placer	412580 80 closed
GS 4 Placer	412581 80 closed
Spruce Canyon #1	389108 40 pd add'l
Spruce Canyon #2	367385 100 pd add'l
Spruce Canyon #3	367386 80 pd add'l
Spruce Canyon #4	367387 100 pd add'l
Castle Springs Lode #1	393521
Castle Springs Lode #2	393522
Castle Springs Lode #3	393523
Castle Springs Lode #4	393524
Castle Springs Lode #5	415605
Castle Springs Lode #6	415606
Castle Springs Lode #7	415607
Castle Springs Lode #8	415608
Congress #1	356044 40 pd add'l
Congress #3	316159 80
Congress #4	316160 80

The above mining claims total 43 in number, resulting in a total maintenance fee as follows:

$$43 \text{ claims} \times \$140/\text{claim} = \$6020.00$$

I have enclosed two checks, one from GoldRiver Exploration LLC in the amount of \$3000.00, and one from GoldTech Inc. in the amount of \$3020.00

Respectfully,



Don L. Jenkins, Agent

RECEIVED  
PHOENIX, ARIZONA  
2012 AUG 30 P 3:21  
STATE OF ARIZONA  
DEPARTMENT OF REVENUE



Flat Rate Mailing Envelope

For Domestic and International Use

Visit us at usps.com

1006

85004

uu032z

Any amount of mailable material may be enclosed, as long as the envelope is not modified, and the contents are entirely confined within the envelope with the adhesive provided as the means of closure.

INTERNATIONAL RESTRICTIONS APPLY:

4-POUND WEIGHT LIMIT ON INTERNATIONAL MAIL

United States Postal Service® DELIVERY CONFIRMATION™



0311 3260 0000 8327 8369



USPS packaging products have been awarded Cradle to Cradle Certification™ for their ecologically-intelligent design. For more information go to mbc.com/usps. Cradle to Cradle Certified™ is a certification mark of MBDC.

Please recycle.



From: /Expéditeur:

Don Jenkins  
P.O. Box 2880  
Prescott, AZ 86302

To: /Destinataire:

Bureau of Land Management  
AZ State Office  
One N. Central Ave.  
Phoenix, AZ 85004-2203

Country of Destination: /Pays de destination:

Attn: Mining Claims



RECEIVED  
BEM AZ STATE OFFICE  
2012 AUG 30 P 3:26  
PHOENIX, ARIZONA



EP14F

082708\_PM\_EP14F OCT 2008

This packaging is the property of the U.S. Postal Service® and is provided solely for use in sending Priority Mail® shipments. Misuse may be a violation of federal law. This packaging is not for resale. EP14F © U.S. Postal Service, Oct. 2008; All rights reserved.



Flat Rate Mailing Envelope

For Domestic and International Use

Visit us at usps.com

Any amount of mailable material may be enclosed, as long as the envelope is not modified, and the contents are entirely confined within the envelope with the adhesive provided as the means of closure.

INTERNATIONAL RESTRICTIONS APPLY:

4-POUND WEIGHT LIMIT ON INTERNATIONAL SHIPPING



0311 3260 0000 8327 8364



USPS packaging products have been awarded Cradle to Cradle Certification for their ecologically-intelligent design. For more information go to mbc.com/usps. Cradle to Cradle Certified is a certification mark of MBDC.

Please recycle.



1006

85004

00032201



PHOENIX, ARIZONA

2012 AUG 30 P 3: 26

RECEIVED  
BEM AZ STATE OFFICE

From: /Expéditeur:

Don Jenkins  
P.O. Box 2880  
Prescott, AZ 86302

To: /Destinataire:

Bureau of Land Management  
AZ State Office  
One N. Central Ave.  
Phoenix, AZ 85004-2203

Country of Destination: /Pays de destination:

Attn: Mining Claims



EPI4F

082708\_PM\_EPI4F OCT 2008

This packaging is the property of the U.S. Postal Service and is provided solely for use in sending Priority Mail shipments. Misuse may be a violation of federal law. This packaging is not for resale. EPI4F © U.S. Postal Service, Oct. 2008. All rights reserved.



**United States Department of the Interior**  
**Bureau of Land Management**  
 LANDS/RECREATION & PLANNING  
 ONE N CENTRAL AVE  
 PHOENIX, AZ 85004 -2203  
 Phone: 602-417-9200

Receipt

No: 2646080

<b>Transaction #:</b> 2726850	
<b>Date of Transaction:</b> 08/31/2012	
CUSTOMER:	
DON JENKINS PO BOX 2880 PRESCOTT, AZ 86302-2880 US	

LINE #	QTY	DESCRIPTION	REMARKS	UNIT PRICE	TOTAL
1	1.00	LOCATABLE MINERALS / MINING CLAIMS-NOT NEW-UNADJUD, ONE AUTH NO. ONLY / MINING CLAIM MONEY RECEIVED CASES: AMC399064/\$6020.00	MAINT FEE PYMNT (43) 2013	- n/a -	6020.00
<b>TOTAL:</b>					<b>\$6,020.00</b>

PAYMENT INFORMATION			
1	AMOUNT:	3020.00	POSTMARKED: N/A
	TYPE:	CHECK	RECEIVED: 08/30/2012
	CHECK NO:	1058	
	NAME:	LLC, GOLD RIVER EXPLORATION	
2	AMOUNT:	3000.00	POSTMARKED: N/A
	TYPE:	CHECK	RECEIVED: 08/30/2012
	CHECK NO:	1511	
	NAME:	INC, GOLDTECH	

REMARKS

This receipt was generated by the automated BLM Collections and Billing System and is a paper representation of a portion of the official electronic record contained therein.

*Refund \$700 for  
5 claims not paid.  
5/9/13 AT*

*Refunded \$140 for Relinquished  
claim Amc 367387  
AT 5/9/13*

Don L. Jenkins  
GoldRiver Exploration LLC  
P.O. Box 2880  
Prescott, Arizona 86302

February 7, 2013

**TO:**

Rebecca Heick  
Group Administrator, Lands & Minerals  
Bureau of Land Management  
Arizona State Office  
One North Central Ave., Suite 800  
Phoenix, AZ 85004-4427

Dear Rebecca:

Per our phone conversation I have included herewith the fee increase for the specified association placer claims below. As requested these fee payments are postmarked prior to February 9, 2013.

Congress #1 (AMC#356044) .....40 acres

Spruce Canyon #1 (AMC#389108).....120 acres

Spruce Canyon #2 (AMC#367385)..... 90 acres

Spruce Canyon #3 (AMC#367386).....80 acres

**INCREASED FEE:**

Congress #1 (40 acres - 20 acres paid) = 20 acres @ \$140 per 20 acres = \$140

Spruce Canyon #1 (120 ac-20ac paid) = 100 ac @ \$140 per 20 acres = \$700


Spruce Canyon #2 (90 ac - 20 ac paid) = 70 ac @ \$140 per 20 acres = \$560

Spruce Canyon #3 (80 ac - 20 ac paid) = 60 ac @ \$140 per 20 acres = \$420

We hereby relinquish Spruce Canyon #4 (AMC#367387) ✓

Total due and enclosed = **\$1820.00** (two checks)

Sincerely,



Don L. Jenkins  
Manager, GoldRiver Exploration LLC

ENTERED INTO COMPUTER

2/14/13 AT


D. Jenkins  
P.O. Box 2880  
Prescott, AZ 86302

RECEIVED  
STATE OFFICE


2013 FEB 11 P 3:18

PHOENIX, ARIZONA

CERTIFIED MAIL™



7011 3500 0003 3498 1977



1000

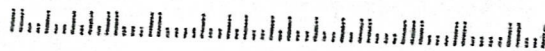
85004

U.S. POSTAGE  
PAID  
PRESCOTT, AZ  
86301  
FEB 08, 13  
AMOUNT

\$6.11

00031807-05

Rebecca Heick  
Bureau of Land Management  
AZ State Office  
One North Central Ave., Ste 800  
Phoenix, AZ 85004-4427  
85004442700





**United States Department of the Interior**  
**Bureau of Land Management**  
 LANDS/RECREATION & PLANNING  
 ONE N CENTRAL AVE  
 PHOENIX, AZ 85004 -2203  
 Phone: 602-417-9200

Receipt

No: 2737840

<b>Transaction #:</b> 2820785	
<b>Date of Transaction:</b> 02/12/2013	
<b>CUSTOMER:</b>	
GOLDRIVER EXPLORATION LLC PO BOX 2880 PRESCOTT, AZ 86302-2880 US	

LINE #	QTY	DESCRIPTION	REMARKS	UNIT PRICE	TOTAL
1	1.00	LOCATABLE MINERALS / MINING CLAIMS-NOT NEW-UNADJUD, ONE AUTH NO. ONLY / MINING CLAIM MONEY RECEIVED <b>CASES: AMC356044/\$1820.00</b>	ADDITIONAL MONIES FOR MAINT FEE PYMNT 2013	- n/a -	1820.00
<b>TOTAL:</b>					<b>\$1,820.00</b>

PAYMENT INFORMATION					
1	AMOUNT:	1680.00	POSTMARKED:	02/08/2013	
	TYPE:	CHECK	RECEIVED:	02/12/2013	
	CHECK NO:	1065			
	NAME:	GOLD RIVER EXPLORATION LLC 2480 W CHARTEROAK DR PRESCOTT AZ 86305 US			
2	AMOUNT:	140.00	POSTMARKED:	02/08/2013	
	TYPE:	CHECK	RECEIVED:	02/12/2013	
	CHECK NO:	1386			
	NAME:	GOLDRIVER EXPLORATION LLC PO BOX 2880 PRESCOTT AZ 86302 US			

REMARKS

This receipt was generated by the automated BLM Collections and Billing System and is a paper representation of a portion of the official electronic record contained therein.

REVERSAL COMMITMENT  
Page 1 of 1

**Authorized Date**05/09/2013

AZ BLM REFUND \$840 TO GOLDRIVER EXPLORATION LLC FOR  
**Instructions to Accounts**INSUFFICIENT 2013 MAINTENANCE FEES ON 6 CLAIMS  
AMC367387, 412582, 412578 - 412581 RECEIPT #2646080 AT

**Login ID**2393

**Entry Date**05/09/2013

**Total Amount**\$840.00

AZ BLM REFUND FOR \$560 DUPLICATE PAYMENT TO CHERYL  
 MARTINIE,AMC316159,RECEIPT#2647070,CONTACT TONY SMITH @ 602-417-9355

Login ID203  
 Entry Date01/22/2013  
 Total Amount\$560.00  
 Credit Card No\*\*\*\*\*5050  
 Credit Card NameCHERYL L MARTINIE  
 CC Expiration date06/30/2015  
 Original Pay date09/11/2012

**Original Order Items**

Li ne	Orde r#	AuthNos	Trans Date	Action	Amo unt	CostCtr	R Org	BPD Year	Fund	FunctArea	W BS	Receipt Reference	CBS Bill#	Ty pe	Order Item
1	2727 843	AMC31615	09/11/ 2012	MAINTENANCE FEE \$140	\$560 .00	LLAZ95 0000	LLAZ93 1000	2012	12XL11 09HF	L19930000. RB0000				T	60030 07

**Order Items To Be Generated for CC Credit**

Li ne	Orde r#	AuthNos	Trans Date	Action	Amo unt	CostCtr	R Org	BPD Year	Fund	FunctArea	W BS	Receipt Reference	CBS Bill#	Ty pe	Order Item
1	2727 843	AMC31615	1/22/2 013	MAINTENANCE FEE \$140	\$- 560.0 0	LLAZ95 0000	LLAZ93 1000	2012	12XL11 09HF	L19930000. RB0000				C	61600 66

AMC 316159  
 AMC 356044



All 3 claims paid By

Receipt # 2646080

Don Jenkins

Gold River Exploration LLC

Goldtech Inc.

43 claims

6,000

Where is  
this money?

UNITED STATES  
DEPARTMENT OF THE INTERIOR  
BUREAU OF LAND MANAGEMENT

AMC 356044  
AMC 316159

**CREDIT CARD PAYMENT**  
For Mining Claim Maintenance Fee

THIS IS A CHANGE OF ADDRESS

TELEPHONE SUBMISSION - ACCURACY OF THE BELOW INFORMATION IS THE RESPONSIBILITY OF THE CLAIMANT/OWNER

NAME Lawrence W Martinie  
ADDRESS 21440 W Vista Royale  
CITY Wickenburg STATE Az ZIP 85390  
PHONE # 928 - 232-2912

SEND RECEIPT TO  Above address  
 Other (Include Name and Mailing Address):  
\_\_\_\_\_  
\_\_\_\_\_  
\_\_\_\_\_

AMC NUMBER	CLAIM/SITE NAME		
<u>356044</u>	<u>Congress 1</u>	<del>140.00</del>	<u>40.00</u>
<u>316159</u>	<u>Congress 3</u>	<u>20</u>	<u>20.00</u>
<u>316160</u>	<u>Congress 4</u>	<del>40.00</del>	<u>20.00</u>

3 # of Claim/Site  
x 140.00 Each + B140 -  
\$ 560 Total Charged LMH (INITIALS)

RECEIPT # 2047070

DATE STAMP

RECEIVED  
BLM AZ STATE OFFICE  
2012 AUG 31 P 12:51  
PHOENIX, ARIZONA

9/11/2012

ENTERED INTO COMPUTER

\*\*\*\*\* FOR OFFICIAL USE ONLY \*\*\*\*\*

DATE \_\_\_\_\_ INITIALS \_\_\_\_\_ VERIFIED \_\_\_\_\_

**United States Department of the Interior**  
**Bureau of Land Management**  
 LANDS/RECREATION & PLANNING  
 ONE N CENTRAL AVE  
 PHOENIX, AZ 85004 -2203  
 Phone: 602-417-9200

Receipt

No: 2647070

<b>Transaction #:</b> 2727843	
<b>Date of Transaction:</b> 08/31/2012	
<b>CUSTOMER:</b>	
LAWRENCE MARTINIE 21440 W VISTA ROYALE DR WICKENBURG, AZ 85390-2423 US	

LINE #	QTY	DESCRIPTION	REMARKS	UNIT PRICE	TOTAL
1	1.00	LOCATABLE MINERALS / MINING CLAIMS- NOT NEW-UNADJUD, ONE AUTH NO. ONLY / MINING CLAIM MONEY RECEIVED CASES: AMC316159/\$560.00	MAINT 2013/3	- n/a -	560.00
<b>TOTAL:</b>					<b>\$560.00</b>

PAYMENT INFORMATION			
<b>NOTE:</b> Items will appear on credit card statement as "Bureau of Land Mgmt CO".			
1	<b>AMOUNT:</b>	560.00	<b>POSTMARKED:</b> N/A
	<b>TYPE:</b>	CREDIT CARD	<b>RECEIVED:</b> 08/31/2012
	<b>NAME:</b>	MARTINIE, CHERYL L 21440 W VISTA ROYALE WICKENBURG AZ 85390 US	
	<b>CARD NO:</b>	XXXXXXXXXXXX5050	<b>AUTH CODE:</b> 081716
	<b>NAME ON CARD:</b>	CHERYL L MARTINIE	
	<b>EXPIRES:</b>	06/2015	
	<b>SIGNATURE:</b>		

<b>REMARKS</b>

This receipt was generated by the automated BLM Collections and Billing System and is a paper representation of a portion of the official electronic record contained therein.



UNITED STATES  
DEPARTMENT OF THE INTERIOR  
BUREAU OF LAND MANAGEMENT

AMC 356044  
AMC 316159

**CREDIT CARD PAYMENT**  
**For Mining Claim Maintenance Fee**

THIS IS A CHANGE OF ADDRESS

TELEPHONE SUBMISSION - ACCURACY OF THE BELOW INFORMATION IS THE RESPONSIBILITY OF THE CLAIMANT/OWNER

NAME Lawrence W Martinie  
ADDRESS 21440 W Vista Royale  
CITY Wickenburg STATE AZ ZIP 85390  
PHONE # 928 - 232.2912

SEND RECEIPT TO  Above address  
 Other (Include Name and Mailing Address):  
\_\_\_\_\_  
\_\_\_\_\_  
\_\_\_\_\_

AMC NUMBER	CLAIM/SITE NAME	ACRES	AMOUNT
<u>356044</u>	<u>Congress 1</u>	<u>40 ac</u>	<u>4000</u>
<u>316159</u>	<u>Congress 3</u>	<u>20</u>	<u>2000</u>
<u>316160</u>	<u>Congress 4</u>	<u>40 acres</u>	<u>2000</u>

3 # of Claim/Site  
x 140.00 Each + 140 -  
\$ 560 Total Charged ipf (INITIALS)

RECEIPT # 2047070

DATE STAMP

RECEIVED  
BLM AZ STATE OFFICE  
2012 AUG 31 P 12:51  
PHOENIX, ARIZONA

9/11/2012

ENTERED INTO COMPUTER

\*\*\*\*\* FOR OFFICIAL USE ONLY \*\*\*\*\*

DATE \_\_\_\_\_ INITIALS \_\_\_\_\_ VERIFIED \_\_\_\_\_

**United States Department of the Interior  
Bureau of Land Management  
LANDS/RECREATION & PLANNING  
ONE N CENTRAL AVE  
PHOENIX, AZ 85004 -2203  
Phone: 602-417-9200**

Receipt

No: 2647070

<b>Transaction #:</b> 2727843	
<b>Date of Transaction:</b> 08/31/2012	
<b>CUSTOMER:</b>	
LAWRENCE MARTINIE 21440 W VISTA ROYALE DR WICKENBURG, AZ 85390-2423 US	

LINE #	QTY	DESCRIPTION	REMARKS	UNIT PRICE	TOTAL
1	1.00	LOCATABLE MINERALS / MINING CLAIMS- NOT NEW-UNADJUD, ONE AUTH NO. ONLY / MINING CLAIM MONEY RECEIVED <b>CASES: AMC316159/\$560.00</b>	MAINT 2013/3	- n/a -	560.00
<b>TOTAL:</b>					<b>\$560.00</b>

PAYMENT INFORMATION			
NOTE: Items will appear on credit card statement as "Bureau of Land Mgmt CO".			
1	AMOUNT:	560.00	POSTMARKED: N/A
	TYPE:	CREDIT CARD	RECEIVED: 08/31/2012
	NAME:	MARTINIE, CHERYL L 21440 W VISTA ROYALE WICKENBURG AZ 85390 US	
	CARD NO:	XXXXXXXXXXXX5050	AUTH CODE: 081716
	NAME ON CARD:	CHERYL L MARTINIE	
	EXPIRES:	06/2015	
	SIGNATURE:		

REMARKS

This receipt was generated by the automated BLM Collections and Billing System and is a paper representation of a portion of the official electronic record contained therein.

AMC 356044

AMC 316159

**MAINTENANCE FEE PAYMENT**

Claimant Name: LAWRENCE MARTINIE  
 Address: 21440 WEST VISTA ROYALE  
 City: WICKENBERG State: AZ Zip: 85390  
 Telephone: 928-684-2910  
 E-mail address: L.W. MARTINIE@HOTMAIL.COM  
 Signature: Lawrence W. Martinie  
 Check here if this is a change of address.

RECEIVED  
 LIAZ STATE OFFICE  
 2011 AUG 24 P 1:19  
 PHOENIX, ARIZONA  
 BLM  
 Date  
 Stamp

LINE NO.	AMC NUMBER	CLAIM/SITE NAME	COUNTY RECORDER DATA (If available)	TWP	RNG	SEC
1	356044	CONGRESS # 1		10N	5W	25
2	316159	CONGRESS # 3		10N	5W	25
3	316160	CONGRESS # 4		10N	5W	25
4						
5						
6						
7						
8						
9						
10						

List additional claims on Form MCF114.

Bureau of Land Management  
 Arizona State Office  
 www.blm.gov/az/

SEP <sup>AMN</sup> 2 2011

No. of Claims: 3 x \$140 = 420.00  
 Check No. Cash Init. AA  
 Receipt No.: 2414192  
 For BLM Use Only

Form: MCF112  
 Revised July 2009



**United States Department of the Interior**  
**Bureau of Land Management**  
 LANDS/RECREATION & PLANNING  
 ONE N CENTRAL AVE  
 PHOENIX, AZ 85004 -2203  
 Phone: 602-417-9200

Receipt

No: 2414192

<b>Transaction #:</b> 2489554	
<b>Date of Transaction:</b> 08/24/2011	
<b>CUSTOMER:</b>	
LAWRENCE MARTINIE 21440 W VISTA ROYALE DR WICKENBURG, AZ 85390-2423 US	

LINE #	QTY	DESCRIPTION	REMARKS	UNIT PRICE	TOTAL
1	1.00	LOCATABLE MINERALS / MINING CLAIMS-NOT NEW-UNADJUD, ONE AUTH NO. ONLY / MINING CLAIM MONEY RECEIVED CASES: AMC356044/\$420.00	MAINT FEE PYMNT (3) 2012	- n/a -	420.00
<b>TOTAL:</b>					<b>\$420.00</b>

PAYMENT INFORMATION			
1	AMOUNT:	420.00	POSTMARKED: N/A
	TYPE:	CASH	RECEIVED: 08/24/2011
	NAME:	MARTINIE, LAWRENCE 21440 W VISTA ROYALE DR WICKENBURG AZ 85390-2423 US	

REMARKS

This receipt was generated by the automated BLM Collections and Billing System and is a paper representation of a portion of the official electronic record contained therein.

# GOLDTECH INC.

Telephone (928) 713-7298  
Fax (928) 776-8586

P.O. Box 2880  
Prescott, AZ 86302

August 27, 2010

Bureau of Land Management  
Mining Claims Department  
Arizona State Office  
One North Central Ave. Suite 800  
Phoenix, Arizona 85004-4427

AMC 356044  
AMC 316159  
AMC 389108  
AMC 367384  
AMC 355417  
AMC 355377  
AMC 357594  
AMC 359812  
AMC 393521  
AMC 399062  
AMC 400482

RE: Annual Mining Claim Maintenance Fees- 2010

Below is a list of mining claims located in the State of Arizona for which we are remitting the annual maintenance fee of \$140 per claim. There are a total of 35 claims listed below, resulting in the following calculated fee:

35 claims x \$140/claim = \$4900.00

<u>AMC NUMBER</u>	<u>CLAIM NAME</u>
356044	Congress #1
316159	Congress #3
316160	Congress #4
389108	Spruce Canyon #1
367385	Spruce Canyon #2
367386	Spruce Canyon #3
367387	Spruce Canyon #4
355417	Lost Nugget
355377	Riverbend
357595	Miners Delight
359812	Red Hill #2
393527	Gold Mesa #1
393528	Pinion #1
393529	Pinion #2
393530	Thunderbird
393521	Castle Springs Lode #1
393522	Castle Springs Lode #2
393523	Castle Springs Lode #3
393524	Castle Springs Lode #4

RECEIVED  
BLM AZ STATE OFFICE  
2010 AUG 31 A 9:25  
PHOENIX, ARIZONA

NO. OF CLAIMS 35  
AMOUNT 4900.00  
RECEIPT NO. 2310560  
INIT. SB8  
\*\* BLM-ASO\*\*

9/20/2010 TS

ENTERED INTO COMPUTER


**AMC NUMBER**

**CLAIM NAME**

399064	Greyhound #1
399065	Greyhound #2
399066	Greyhound #3
399067	Greyhound #4
399068	Greyhound #5
399069	Greyhound #6
399070	Greyhound #7
399071	Greyhound #8
399072	Greyhound #9
399073	Greyhound #10
399074	Greyhound #11
399075	Phau Springs #1
400482	Phau Springs #2
400483	Phau Springs #3
399062	Gold Dike #1
399063	Gold Dike #2

Enclosed is our check #1894 in the amount of \$4900.00 to cover the total maintenance fees as required, and to be postmarked on or by September 1, 2010

Sincerely,



Don L Jenkins  
President / Agent

RECEIVED  
BLM AZ STATE OFFICE  
2010 AUG 31 A 9:25  
PHOENIX, ARIZONA



**United States Department of the Interior**  
**Bureau of Land Management**  
 LANDS/RECREATION & PLANNING  
 ONE N CENTRAL AVE  
 PHOENIX, AZ 85004 -2203  
 Phone:

Receipt

No: 2210560

<b>Transaction #:</b> 2280642	
<b>Date of Transaction:</b> 09/07/2010	
<b>CUSTOMER:</b>	
GOLDTECH INC PO BOX 2880 PRESCOTT, AZ 86302-2880 US	

LINE #	QTY	DESCRIPTION	REMARKS	UNIT PRICE	TOTAL
1	1.00	LOCATABLE MINERALS / MINING CLAIMS-NOT NEW-UNADJUD, ONE AUTH NO. ONLY / MINING CLAIM MONEY RECEIVED <b>CASES: AMC356044/\$4900.00</b>	MAINT 2011-35	- n/a -	4900.00
<b>TOTAL:</b>					<b>\$4,900.00</b>

PAYMENT INFORMATION					
1	AMOUNT:	4900.00	POSTMARKED:	N/A	
	TYPE:	CHECK	RECEIVED:	08/27/2010	
	CHECK NO:	1894			
	NAME:	GOLDTECH INC PO BOX 2880 PRESCOTT AZ 86302-2880 US			

REMARKS

This receipt was generated by the automated BLM Collections and Billing System and is a paper representation of a portion of the official electronic record contained therein.

# GOLDTECH ENGINEERING Co.

P.O. Box 2880  
Prescott, Arizona 86302

(928)442-3898  
djraremetals@msn.com

August 25, 2009

Bureau of Land Management  
Arizona State Office  
One North Central Ave, Suite 800  
Phoenix, Arizona 85004-4427

TO: MINING CLAIMS DEPARTMENT

RE: Annual Mining Claim Maintenance Fees

AMC 316159  
AMC 355377  
AMC 355417  
AMC 356044  
AMC 357594  
AMC 359812  
AMC 367384  
AMC 368413  
AMC 369014  
AMC 389108  
AMC 393528

PHOENIX, ARIZONA

2009 AUG 31 A 8:13

RECEIVED  
BLM AZ STATE OFFICE

Below is a Maintenance Fee List for claims staked/filed within the State of Arizona.

## CLAIM MAINTENANCE FEE LIST

AMC #	CLAIM NAME
✓ 1. 369015	Gold Star Placer #1-A
✓ 2. <del>368413</del>	Gold Star Placer #4
✓ 3. 367384	Gold Star Placer #5
✓ 4. <del>368414</del>	Gold Star Placer #8
5. 356044	Congress #1
6. 316159	Congress #3
✓ 7. 316160	Congress #4
✓ 8. 389108	Spruce Canyon #1
9. 367385	Spruce Canyon #2
✓ 10. 367386	Spruce Canyon #3
11. 367387	Spruce Canyon #4
12. 359812	Red Hill #2
13. 355417	Lost Nugget
14. 355377	Riverbend
15. 357595	Miner's Delight
✓ 16. 393527	Gold Mesa #1
✓ 17. 393528	Pinion #1




#, 995286

- |       |                   |                        |
|-------|-------------------|------------------------|
| ✓ 18. | 393529            | Pinion #2              |
| 19.   | <del>393530</del> | Thunderbird            |
| 20.   | 393521            | Castle Springs Lode #1 |
| 21.   | 393522            | Castle Springs Lode #2 |
| 22.   | <del>393523</del> | Castle Springs Lode #3 |
| ✓ 23. | 393524            | Castle Springs Lode #4 |
| 24.   | 393525            | Castle Springs Lode #5 |
| 25.   | 393526            | Castle Springs Lode #6 |

Per the \$140/claim fee I have enclosed a check in the amount of \$3500.00 ( $\$140 \times 25 = \$3500$ ).

Please send all return documentation and/or correspondence to our Arizona address as listed herein.

Thanks,



Don L. Jenkins  
Certified Professional Geologist #03341

PH: (928)442-3898

Cell: (928)713-7298

Date: 08-25-09

RECEIVED  
BLM AZ STATE OFFICE  
2009 AUG 31 A 8:13  
PHOENIX, ARIZONA



**United States Department of the Interior**

**Bureau of Land Management**  
 BUSINESS & SUPPORT SVCS DIV  
 ONE N CENTRAL AVE SUITE 800  
 PHOENIX, AZ 85004 -4427  
 Phone: (602) 417-9200

Receipt

No:

1995286

<b>Transaction #:</b> 2059587	
<b>Date of Transaction:</b> 09/02/2009	
<b>CUSTOMER:</b>	GOLDTECH ENGINEERING CO PO BOX 2880 PRESCOTT, AZ 86302-2880 US

LINE #	QTY	DESCRIPTION	REMARKS	UNIT PRICE	TOTAL
1	1.00	LOCATABLE MINERALS / MINING CLAIMS-NOT NEW-UNADJUD, ONE AUTH NO. ONLY / MINING CLAIM MONEY RECEIVED CASES: AMC369015/\$3500.00	MAINT 2010/25	- n/a -	3500.00
<b>TOTAL:</b>					<b>\$3,500.00</b>

PAYMENT INFORMATION			
1	AMOUNT:	3500.00	POSTMARKED: 08/27/2009
	TYPE:	CHECK	RECEIVED: 08/31/2009
	CHECK NO:	1322	
	NAME:	GOLD TECH INC PO BOX 2880 PRESCOTT AZ 86302-2880 US	

REMARKS

This receipt was generated by the automated BLM Collections and Billing System and is a paper representation of a portion of the official electronic record contained therein.

# GoldTech Inc.

AMC 358848  
AMC 369014  
AMC 368413  
AMC 367384  
AMC 356044  
AMC 316159

P.O. Box 2880  
Prescott, AZ 86302

August 25, 2008

Bureau of Land Management  
Arizona State Office  
One N. Central Ave,  
Phoenix, AZ 85004-2203

AMC 389108  
AMC 359812  
AMC 355417  
AMC 355377  
AMC 357594  
AMC 393521

RE: Annual Maintenance Fee Payment for 2009


Below is a CLAIM MAINTENANCE FEE LIST for claims within the State of Arizona.

<u>AMC #</u>	<u>CLAIM NAME</u>
1. 358848	PASEO DEL ORO #1
2. 358849	PASEO DEL ORO #1A
3. 358850	PASEO DEL ORO #2
4. 358851	PASEO DEL ORO #2A
5. 358852	PASEO DEL ORO #2B
6. 358853	PASEO DEL ORO #2C
7. 393521	Castle Springs Lode #1
8. 393522	Castle Springs Lode #2
9. 393523	Castle Springs Lode #3
10. 393524	Castle Springs Lode #4
11. 393525	Castle Springs Lode #5
12. 393526	Castle Springs Lode #6

RECEIVED  
BLM ARIZONA OFFICE  
SEP 27 11:41

Per the \$125/claim fee I have enclosed a check in the amount of **\$1500.00** (\$125x12=\$1500)

Thanks,



Don L. Jenkins  
President

P.O. Box 2880  
Prescott, AZ 86302

PH: (928)713-7298

RS 9/29/08

# GoldRiver Exploration LLC. \_\_\_\_\_

P.O. Box 2880  
Prescott, AZ 86301

August 25, 2008

Bureau of Land Management  
Arizona State Office  
One North Central Avenue  
Phoenix, Arizona 85004-2203

**TO: MINING CLAIMS DEPARTMENT**

**RE: Annual Mining Claim Maintenance Fees for 2009**

Below is a Maintenance Fee List for claims listed within the State of Arizona.

## CLAIM MAINTENANCE FEE LIST

	AMC #	CLAIM NAME
1.	369015	Gold Star Placer #1-A
2.	368413	Gold Star Placer #4
3.	367384	Gold Star Placer #5
4.	368414	Gold Star Placer #8
5.	356044	Congress #1
6.	316159	Congress #3
7.	316160	Congress #4
8.	389108	Spruce Canyon #1
9.	367385	Spruce Canyon #2
10.	367386	Spruce Canyon #3
11.	367387	Spruce Canyon #4
12.	359812	Red Hill #2
13.	355417	Lost Nugget
14.	355377	Riverbend
15.	357595	Miner's Delight
16.	393527	Gold Mesa #1
17.	393528	Pinion #1
18.	393529	Pinion #2
19.	393530	Thunderbird


RECEIVED  
MINING CLAIMS OFFICE  
AUG 27 2008



Per the \$125/claim fee I have enclosed a check in the amount of \$2375.00 ( $125 \times 19 = 2375$ ).

Please send all return documentation and/or correspondence to our Arizona address as listed herein.

Thanks,



Don L. Jenkins, Manager  
Certified Professional Geologist #03341

PH: (928)442-3898

Cell: (928)713-7298

RECEIVED  
BLM ARIZONA OFFICE  
JUN 27 11 15

**United States Department of the Interior**

**Bureau of Land Management**  
 BUSINESS & SUPPORT SVCS DIV  
 ONE N CENTRAL AVE SUITE 800  
 PHOENIX, AZ 85004 -4427  
 Phone: (602) 417-9200

Receipt

No: 1772615

<b>Transaction #:</b> 1830340	
<b>Date of Transaction:</b> 08/27/2008	
<b>CUSTOMER:</b>	GOLDTECH INC PO BOX 2880 PRESCOTT,AZ 86302

LINE #	QTY	DESCRIPTION	REMARKS	UNIT PRICE	TOTAL
1	2.00	LOCATABLE MINERALS / MINING CLAIMS-NOT NEW-UNADJUD,ONE AUTH NO. ONLY / MINING CLAIM MONEY RECEIVED (455) <b>CASES:</b> AMC358848/\$1500.00, AMC369015/\$2375.00	MAINT 2009	- n/a -	3875.00
<b>TOTAL:</b>					<b>\$3,875.00</b>

PAYMENT INFORMATION					
1	AMOUNT:	\$2,375.00	POSTMARKED:	8/25/08 0:00	
	TYPE:	CHECK	RECEIVED:	08/27/2008	
	CHECK NO:	1227			
	NAME:	GOLDRIVER EXPLORATION, LLC PO BOX 2880 PRESCOTT AZ 86302			
2	AMOUNT:	\$1,500.00	POSTMARKED:	8/25/08 0:00	
	TYPE:	CHECK	RECEIVED:	08/27/2008	
	CHECK NO:	1280			
	NAME:	GOLD TECH, INC. PO BOX 2880 PRESCOTT AZ 86302			

REMARKS

This receipt was generated by the automated BLM Collections and Billing System and is a paper representation of a portion of the official electronic record contained therein.

# GoldRiver Exploration LLC.

AMC 348190  
AMC 341615

P.O. Box 2880  
Prescott, AZ 86302

August 25, 2007

Bureau of Land Management  
Arizona State Office  
One N. Central Ave,  
Phoenix, AZ 85004-2203

AMC 369014  
AMC 364662  
AMC 368413  
AMC 356044  
AMC 316159  
AMC 367384  
AMC 372335  
AMC 359812  
AMC 355417  
AMC 355377  
AMC 357594

RE: Annual Maintenance Fee Payment

Below is a CLAIM MAINTENANCE FEE LIST for 2007. Enclosed is the maintenance fee for the claims listed below:

AMC 353106

<u>AMC #</u>	<u>CLAIM NAME</u>	<u>COUNTY RECORDATION</u>
1. 348190 ✕	Oro Cache #1	Book 3470, Page 789
2. 341615 ✕	BC-1	Book 3284, Page 757
3. 341618 ✕	Goldwater #1	Book 3284, Page 765
4. 341620 ✕	Independence #1	Book 3284, Page 767
5. 364662 ✕	Big Chief Fraction	Book 4233, Page 792
6. 364664 ✕	BC-2	Book 4233, Page 794
7. 353106 ✕	Bueno #1	Book 3720, Page 316
8. 369015 ✕	Gold Star Placer #1-A	Book 4349, Page 661
9. 368413 ✕	Gold Star Placer #4	Book 4332, Page 383
10. 367384 ✕	Gold Star Placer #5	Book 4321, Page 995
11. 368414 ✕	Gold Star Placer #8	Book 4332, Page 384
12. 356044 ✕	Congress #1	Book 1698, Page 183
13. 316159 ✕	Congress #3	Book 2387, Page 395
14. 316160 ✕	Congress #4	Book 2387, Page 396
15. 367384 ✕	Spruce Canyon #1	Book 4320, Page 747
16. 367385 ✕	Spruce Canyon #2	Book 4320, Page 748
17. 367386 ✕	Spruce Canyon #3	Book 4320, Page 749
18. 367387 ✕	Spruce Canyon #4	Book 4320, Page 750
19. 372335 ✕	H-Bar #1	Book 4396, Page 529
20. 372336 ✕	H-Bar #2	Book 4396, Page 530
21. 372339 ✕	H-Bar #5	Book 4432, Page 50
22. 372341 ✕	H-Bar #7	Book 4396, Page 535
23. 359812 ✓	Red Hill #2	Book 4110, Page 982
24. 355417 ✓	Lost Nugget	Book 3832, Page 393
25. 355377 ✓	Riverbend	Book 3822, Page 149
26. 357595 ✓	Miners' Delight	Book 4007, Page 332

Call for clarification

RECEIVED  
BLM, AZ STATE OFFICE  
2007 AUG 31 A 8:18  
PHOENIX, ARIZONA

ENTERED IN COMPUTER  
RE 9/21/07



The above annual maintenance fees for the above listed claims are being remitted by GoldRiver Exploration LLC., on behalf of GoldRiver and other associated parties with partial ownership of some of the above listed claims.

Per the \$125/claim fee I have enclosed a check in the amount of **\$3250.00** (\$125x26 = \$3250)

Thanks,



Don L. Jenkins  
Managing Member

P.O. Box 2880  
Prescott, AZ 86302

PH: (928)713-7298

RECEIVED  
B.L.M. AZ STATE OFFICE  
2001 AUG 31 A 8:18  
PHOENIX, ARIZONA

**United States Department of the Interior**  
**Bureau of Land Management**  
 BUSINESS & SUPPORT SVCS DIV  
 ONE N CENTRAL AVE SUITE 800  
 PHOENIX, AZ 85004 -4427  
 Phone: (602) 417-9200

Receipt

No:

1558619

<b>Transaction #:</b> 1610272	
<b>Date of Transaction:</b> 08/31/2007	
<b>CUSTOMER:</b>	GOLDRIVER EXPLORATION LLC P O BOX 2880 PRESCOTT,AZ 86302

LINE #	QTY	DESCRIPTION	REMARKS	UNIT PRICE	TOTAL
1	1.00	LOCATABLE MINERALS / MINING CLAIMS-NOT NEW-UNADJUD,ONE AUTH NO. ONLY / MINING CLAIM MONEY RECEIVED (455) <b>CASES:</b> AMC348190/\$3250.00	MAINT 2008 (26)	- n/a -	3250.00
<b>TOTAL:</b>					<b>\$3,250.00</b>

PAYMENT INFORMATION					
1	AMOUNT:	\$3,250.00	POSTMARKED:	8/29/07 0:00	
	TYPE:	CHECK	RECEIVED:	08/31/2007	
	CHECK NO:	1159			
	NAME:	GOLDRIVER EXPLORATION LLC P O BOX 2880 PRESCOTT AZ 86302			

REMARKS

This receipt was generated by the automated BLM Collections and Billing System and is a paper representation of a portion of the official electronic record contained therein.

DEPARTMENT OF THE INTERIOR  
BUREAU OF LAND MANAGEMENT  
MINING CLAIMS

MC Customer Information - With OUT Legal Description

ACTIVE CLAIMS

Run Date: 10/03/2007 10:15 AM

Page 2 of 1

JENKINS DON L  
BOX 2880  
PRESCOTT, AZ 86302

INT-REL: CLAIMANT

CUSTOMER ID: 2137686

<u>Serial No</u>	<u>Claim Name/Number</u>	<u>County</u>	<u>Disposition</u>	<u>Int Rel</u>
<del>AMC316159</del>	CONGRESS #3	YAVAPAI	ACTIVE	CLAIMANT
<del>AMC316160</del>	CONGRESS #4	YAVAPAI	ACTIVE	CLAIMANT
<del>AMC356044</del>	CONGRESS #1	YAVAPAI	ACTIVE	CLAIMANT
<del>AMC364662</del>	BIG CHIEF FRACTION	YAVAPAI	ACTIVE	CLAIMANT
* <del>AMC364663</del>	INDEPENDENCE #2	YAVAPAI	ACTIVE	CLAIMANT
<del>AMC364664</del>	BC-2	YAVAPAI	ACTIVE	CLAIMANT
<del>AMC367384</del>	GOLD STAR PLACER #5	YAVAPAI	ACTIVE	CLAIMANT
<del>AMC367385</del>	SPRUCE CANYON #2	YAVAPAI	ACTIVE	CLAIMANT
<del>AMC367386</del>	SPRUCE CANYON #3	YAVAPAI	ACTIVE	CLAIMANT
<del>AMC367387</del>	SPRUCE CANYON #4	YAVAPAI	ACTIVE	CLAIMANT
<del>AMC368413</del>	GOLD STAR PLACER #4	YAVAPAI	ACTIVE	CLAIMANT
<del>AMC368414</del>	GOLD STAR PLACER #8	YAVAPAI	ACTIVE	CLAIMANT
<del>AMC369015</del>	GOLD STAR #1-A	YAVAPAI	ACTIVE	CLAIMANT
<del>AMC370319</del>	CROWN JEWEL	YAVAPAI	ACTIVE	CLAIMANT
<del>AMC372335</del>	H BAR 1	YAVAPAI	ACTIVE	CLAIMANT

JENKINS DON L  
HC 68 BOX 222  
KIRKLAND, AZ 86332

INT-REL: AGENT

CUSTOMER ID: 2097962

<u>Serial No</u>	<u>Claim Name/Number</u>	<u>County</u>	<u>Disposition</u>	<u>Int Rel</u>
AMC353106	BUENO #1	YAVAPAI	ACTIVE	AGENT



AMC 341615  
 AMC 364662  
 AMC 348190  
 AMC 353106  
 AMC 357594  
 AMC 355377  
 AMC 359812  
 AMC 355417  
 AMC 368413

AMC 372335  
 AMC 369015  
 AMC 367384  
 AMC 356044  
~~AMC 356159~~  
 AMC 316159

MAINTENANCE FEE PAYMENT Sept. 01, 2006

\$100.00 MAINTENANCE FEE PAYMENT DUE ON OR BEFORE ~~AUGUST 31, 19~~  
 IN LIEU OF ASSESSMENT WORK FOR THE UPCOMING ASSESSMENT  
 YEAR BEGINNING SEPTEMBER 1 OF THE YEAR NOTED ABOVE.

BUREAU OF LAND MANAGEMENT  
 ARIZONA STATE OFFICE  
 222 NORTH CENTRAL AVENUE  
 PHOENIX, AZ 85004-2003

CR #1129, #1344766  
 COUNT: 26 \$ 3,250 INT: FMX  
 FOR OFFICIAL USE ONLY

THE CLAIMS ARE SITUATED IN \_\_\_\_\_ COUNTY, ARIZONA.

BLM SERIAL NUMBERS NAMES OF CLAIMS OR SITES

A MC \_\_\_\_\_ THRU A MC \_\_\_\_\_  
 COUNTY BOOK/DOCKET \_\_\_\_\_, PAGE(S) OR FEE NO(S) \_\_\_\_\_

A MC \_\_\_\_\_ THRU A MC \_\_\_\_\_  
 COUNTY BOOK/DOCKET \_\_\_\_\_, PAGE(S) OR FEE NO(S) \_\_\_\_\_

(OR) IF NOT CONSECUTIVE NUMBERS LIST SEPARATELY BELOW:

BLM SERIAL NUMBERS	NAME OF CLAIMS/SITES	COUNTY BOOK/DOCKET & PAGE OR FEE NUMBER
A MC <u>341615</u>	<u>BC-1</u>	<u>BK 3284, Pg 757</u>
A MC <u>341618</u>	<u>Goldwater #1</u>	<u>BK 3284, Pg 765</u>
A MC <u>341620</u>	<u>Independence #1</u>	<u>BK 3284, Pg 767</u>
A MC <u>364662</u>	<u>Big Chief Fraction</u>	<u>BK 4233, Pg 792</u>
A MC <u>364663</u>	<u>Independence #2</u>	<u>BK 4233, Pg 794</u>
A MC <u>364664</u>	<u>BC-2</u>	<u>BK 4233, Pg 793</u>
A MC <u>348190</u>	<u>Oro Cache #1</u>	<u>BK 3470, Pg 789</u>
A MC <u>353106</u>	<u>Bueno #1</u>	<u>BK 3720, Pg 316</u>
A MC <u>355417</u>	<u>Lost Nugget</u>	<u>3832-393</u>
A MC <u>359812</u>	<u>Red Hill #2</u>	<u>4110-982</u>
A MC <u>355377</u>	<u>Riverbend</u>	<u>3822-149</u>
A MC <u>357595</u>	<u>Miner's Delight</u>	<u>4007-332</u>

CLAIMANT'S NAME: Don Jenkins, Gold River Exploration Co.

ADDRESS: P.O. Box 2880 CITY: Prescott STATE: AZ

CHECK HERE IF THIS IS A CHANGE OF ADDRESS PHONE: (928) 442-3898 ZIP: 86302

SIGNATURE: Don J. Jenkins  
 TO RECORD WITH THE COUNTY, ONE CLAIMANT OR THE AGENT MUST SIGN

LIST ALL ADDITIONAL OWNERS ON REVERSE SIDE OF THIS FORM

2006 AUG 28 9 15 AM  
 TIME STAMP  
 RECEIVED  
 B.L.M. AZ STATE OFFICE

FOR OFFICIAL USE ONLY  
 ENTERED INTO COMPUTER: 9/26/06 RE  
 DATE INITIALS VERIFIED

43 CFR 3833.0-5(e) (August 30, 1994) REQUIRES THAT THE NAMES OF ALL OF THE OWNERS AND THEIR CURRENT ADDRESSES SHALL BE IDENTIFIED ON ALL INSTRUMENTS REQUIRED TO BE RECORDED OR FILED BY THE REGULATIONS, 43 CFR SUBPART 3833.

CLAIMANT'S NAME: Don Jenkins  
ADDRESS: P.O. Box 2880 CITY: Prescott STATE: AZ  
 CHECK HERE IF THIS PHONE: (928) 442-3898 ZIP: 86302 IS  
CHANGE OF ADDRESS

CLAIMANT'S NAME: GoldRiver Exploration Co.  
ADDRESS: P.O. Box 2880 CITY: Prescott STATE: AZ  
 CHECK HERE IF THIS PHONE: (928) 442-3898 ZIP: 86302 IS  
CHANGE OF ADDRESS

CLAIMANT'S NAME: Bonnie Miller  
ADDRESS: P.O. Box 10292 CITY: Prescott STATE: AZ  
 CHECK HERE IF THIS PHONE: (928) 713-8251 ZIP: 86304 IS  
CHANGE OF ADDRESS

CLAIMANT'S NAME: Larry Jenkins  
ADDRESS: P.O. Box 2880 CITY: Prescott STATE: AZ  
 CHECK HERE IF THIS PHONE: (928) 442-3898 ZIP: 86302 IS  
CHANGE OF ADDRESS

CLAIMANT'S NAME: Tatam Hugueley  
ADDRESS: P.O. Box 10292 CITY: Prescott STATE: AZ  
 CHECK HERE IF THIS PHONE: (928) 899-4257 ZIP: 86304 IS  
CHANGE OF ADDRESS

CLAIMANT'S NAME: Dulcie Tragen  
ADDRESS: P.O. Box 2880 CITY: Prescott STATE: AZ  
 CHECK HERE IF THIS PHONE: (928) 713-7298 ZIP: 86302 IS  
CHANGE OF ADDRESS

CLAIMANT'S NAME: GoldTech, Inc.  
ADDRESS: P.O. Box 2880 CITY: Prescott STATE: AZ  
 CHECK HERE IF THIS PHONE: (928) 713-7298 ZIP: 86302 IS  
CHANGE OF ADDRESS

CLAIMANT'S NAME: Jim Ashpole  
ADDRESS: 4625 SW 27th Ave CITY: FT. Lauderdale STATE: FL  
 CHECK HERE IF THIS PHONE: (954) 997-8169 ZIP: 33312 IS  
CHANGE OF ADDRESS





**United States Department of the Interior**  
**Bureau of Land Management**  
 BUSINESS & SUPPORT SVCS DIV  
 ONE N CENTRAL AVE  
 PHOENIX, AZ 85004 -2203  
 Phone: (602) 417-9200

Receipt

No: 1344766

<b>Transaction #:</b> 1390015	
<b>Date of Transaction:</b> 08/28/2006	
<b>CUSTOMER:</b>	DONALD JENKINS GOLDRIVER EXPLORATION LLC BOX 2880 PRESCOTT, AZ 86302

LINE #	QTY	DESCRIPTION	REMARKS	UNIT PRICE	TOTAL
1	1.00	LOCATABLE MINERALS / MINING CLAIMS-NOT NEW-UNADJUD, ONE AUTH NO. ONLY / MINING CLAIM MONEY RECEIVED (455) <b>CASES: AMC341615/\$3250.00</b>	MAINT 2007/26	- n/a -	3250.00
<b>TOTAL:</b>					<b>\$3,250.00</b>

PAYMENT INFORMATION			
1	<b>AMOUNT:</b>	\$3,250.00	<b>POSTMARKED:</b> N/A
	<b>TYPE:</b>	CHECK	<b>RECEIVED:</b> 08/28/2006
	<b>CHECK NO:</b>	1129	
	<b>NAME:</b>	GOLDRIVER EXPLORATION LLC JENKINS, DONALD BOX 2880 PRESCOTT AZ 86302	

REMARKS

This receipt was generated by the automated BLM Collections and Billing System and is a paper representation of a portion of the official electronic record contained therein.

UNITED STATES  
DEPARTMENT OF THE INTERIOR  
BUREAU OF LAND MANAGEMENT

Amc 356044  
Amc 316159



MAINTENANCE FEE WAIVER CERTIFICATION

FORM APPROVED  
OMB NO. 1004-0114  
Expires: December 31, 2002

SEE INSTRUCTIONS ON REVERSE

1. This small miner waiver is filed for the assessment year beginning at noon on September 1, 2005 and ending at noon on September 1, 2006
2. The undersigned and all related parties owned ten or fewer mining claims, mill, or tunnel sites located and maintained on Federal lands in the United States of America on September 1, 2005
3. The undersigned have performed the assessment work required by law for each mining claim listed prior to filing this waiver and understand that by filing this form; an affidavit of assessment work must be recorded by the December 30th following the filing of this waiver.
4. The undersigned understand that if the assessment work obligation has not yet come due under 30 U.S.C. 28 (for those claims in their first assessment year only); a notice of intent to hold reciting this condition must be recorded by the December 30th following the filing of this waiver.
5. The undersigned understand that mill and tunnel sites may also be listed upon this waiver and be waived from payment of the maintenance fee; and that a notice of intent to hold for these sites is required to be recorded by the December 30th immediately following the filing of this waiver.
6. The undersigned understand and acknowledge that pursuant to 43 U.S.C. 1212 and 18 U.S.C. 1001; the filing or recording of a false, fictitious, or fraudulent document with the Bureau of Land Management may result in a fine of up to \$250,000, a prison term not to exceed five years, or both.
7. The mining claims, mill or tunnel sites for which this waiver from payment of the maintenance fees is requested are:

CLAIM OR SITE NAME	SEC.	TWNSHP	RNG	BLM RECORDATION SERIAL NUMBER
1. CONGRESS # 1	25	10N	5W	AMC 356044
2. CONGRESS # 3	25	10N	5W	AMC 316159
3. CONGRESS # 4	25	10N	5W	AMC 316160
4.				
5.				
6.				
7.				
8.				
9.				
10.				

RECEIVED  
BUREAU OF  
LAND MANAGEMENT  
2005 AUG - 3 P 1:44  
ARIZONA  
STATE OFFICE  
PHOENIX, ARIZONA

The owner(s) (claimants) of the above mining claims and sites are:

BILL TAYLOR

(Owner's Name - Please Print)

Bill Tgh

(Owner's Signature)

P.O. Box 1006

(Street or P.O. Box)

CONGRESS  
(City)

AZ  
(State)

85332  
(Zip Code)

BILL TAYLOR

(Owner's Name - Please Print)

Bill Tgh

(Owner's Signature)

P.O. Box 1006

(Street or P.O. Box)

CONGRESS  
(City)

AZ  
(State)

85332  
(Zip Code)

BILL TAYLOR

(Owner's Name - Please Print)

Bill Tgh

(Owner's Signature)

P.O. Box 1006

(Street or P.O. Box)

CONGRESS  
(City)

AZ  
(State)

85332  
(Zip Code)

ENTERED INTO COMPUTER  
9/29/05 ab

(Owner's Name - Please Print)

(Street or P.O. Box)

(Owner's Signature)

(City)

(State)

(Zip Code)

(Owner's Name - Please Print)

(Street or P.O. Box)

(Owner's Signature)

(City)

(State)

(Zip Code)

(Owner's Name - Please Print)

(Street or P.O. Box)

(Owner's Signature)

(City)

(State)

(Zip Code)

(Owner's Name - Please Print)

(Street or P.O. Box)

(Owner's Signature)

(City)

(State)

(Zip Code)

**INSTRUCTIONS**

1. This certification is made under the provisions of § 1744 of Title 43 and § 28-28k of Title 30 of the United States Code; and the regulations thereunder (43 CFR Part 3830).
2. The claimant(s) **must** fill in the dates in paragraph 1 for the beginning and ending of the assessment year for which this waiver is sought.
3. The claimant(s) **must** fill in the date in paragraph 2 for the beginning of the assessment year for which this waiver is sought.
4. All claim and site names and Bureau of Land Management (BLM) serial numbers **must** be listed for the mining claims, mill sites, and tunnel sites for which the waiver is sought.
5. All owners of the mining claims, mill sites, and tunnel sites and their addresses **must** be given.
6. This waiver form **must** be signed by all the claimants or their designated agent, in original form. If an agent is designated, a notarized designation of agent, signed by all of the claimants with proper address given, **must** be submitted with this waiver.

7. This form **must** be filed no later than September 1st for the upcoming assessment year in the BLM State Office where the mining claims or sites are recorded, or the waiver cannot be granted by the BLM. (Example: to obtain a waiver for the assessment year 2000, which begins at noon on September 1, 1999, you **must** qualify for and file for a waiver no later than September 1, 1999 in the proper BLM State Office).
8. For all mining claims which require assessment work, you **must** record an affidavit of labor on or before the December 30th immediately following the filing of this waiver. For all other mining claims or sites waived, you **must** record a notice of intent to hold on or before the December 30th immediately following the filing of this waiver.
9. Mill and tunnel sites may also be listed upon this waiver and be waived from payment of the maintenance fee. A notice of intent to hold for these sites is required to be filed by the December 30th following the filing of this waiver.

**NOTICE/BURDEN HOURS STATEMENT**

The Privacy Act of 1974, *as amended*, and the regulation in 43 CFR 2.48(d) provide that you be furnished the following information in connection with the information required by this certification of waiver from rental fees.

**AUTHORITY:** 30 U.S.C. 28-28k; 43 U.S.C. 1201, 1457, 1740, and 1744; and 43 CFR 3830.

**PRINCIPLE PURPOSE:** This information is to be used to verify that the owner(s) (claimants) of a mining claim has complied with 30 U.S.C. 28f and is entitled to perform assessment work in lieu of paying the maintenance fee for the mining claims listed on this form.

**ROUTINE USE:** (1) Adjudication of the claimant(s) certification of waiver from paying the maintenance fee otherwise required by 30 U.S.C. 28f. (2) Disclosure may be made to appropriate Federal agencies when location is made within the agency's geographic area of responsibility. (3) Information from the record and/or the record will be transferred to the appropriate Federal, State, or local agency, or a member of the public in response to a specific request for pertinent information. (4) Information may also be provided to the Department of Justice or in a proceeding before a court or adjudicative body; or to Federal, State, local or foreign agencies when needed for enforcement of civil or criminal codes or applicable regulations concerning title rights upon the public land.

**EFFECT OF NOT PROVIDING INFORMATION:** Disclosure of this information is required by 30 U.S.C. 28f and 43 CFR Part 3830 for those qualified claimants wishing to take the small miner waiver allowed. Failure to supply the information required in this form to support the claimants certification of waiver from payment of the otherwise required maintenance fees will result in the waiver being disallowed and the mining claims subject to forfeiture by BLM under 30 U.S.C. 28i.

The Paperwork Reduction Act of 1995 requires us to inform you that:

This information is being collected to allow the BLM to determine if you qualify for a waiver from the payment of \$100 per mining claim or site maintenance fee established in 30 U.S.C. 28f and the implementing regulations at 43 CFR 3830. A response to this request is required in accordance with the statute to obtain your benefit.

BLM would like you to know that you do not have to respond to this, or any other, Federal agency-sponsored information collection unless it displays a currently valid OMB control number.

Public reporting burden for this form is estimated to average 8 minutes (0.133 hours) per response, including time to review instructions, gathering and maintaining data, and completing and reviewing the form. Direct comments regarding this burden estimate, or any other aspect of this form, to the U.S. Department of the Interior, Bureau of Land Management, (1004-0114) Bureau Clearance Officer (WO-630), Mail Stop 401 LS, 1849 C St., N.W., Washington, D.C. 20240.

**FOR OFFICIAL USE ONLY**



TO.

BILL TAYLOR

P.O. Box 1006

CONGRESS ARIZ. 85332



10  
15  
19

RECEIVED  
BUREAU OF  
LAND MANAGEMENT

2005 AUG - 3 P 44

ARIZONA  
STATE OFFICE  
PHOENIX, ARIZONA

**AFFIDAVIT OF PERFORMANCE OF ANNUAL WORK**  
STATE OF ARIZONA, COUNTY OF YAVAPAI ss:

BILL TAYLOR, being duly sworn, according to law, deposes and says:  
That he/she is a citizen of the United States, more than 18 years of age and resides at  
P.O. Box 1006, YAVAPAI County, Arizona;

That he/she is personally acquainted with the following unpatented mining claims which are  
situated in the WEAVER Mining District, YAVAPAI County, Arizona, the name(s), book(s)  
and page(s) or document number(s) of the recording of the location notice(s) in the office of the recorder  
of said county and the BLM serial numbers of which are as follows:

CLAIM NAME	COUNTY RECORDERS DATA	BLM AMC SERIAL No.	SEC.(s)	TOWNSHIP	RANGE
CONGRESS # 1		AMC 356044	25	10 N	5W
CONGRESS # 3		AMC 316159	25	10 N	5W
CONGRESS # 4		AMC 316160	25	10 N	5W

That BILL TAYLOR, whose address is P.O. Box 1006  
CONGRESS AZ 85332, is the owner of the above-described claims;

That between the dates of SEPT 2004 and SEPT 2005 in  
excess of \_\_\_\_\_ dollars (\$ 300.00) worth of work and improvements were done  
and performed upon or for the benefit of this claim group;

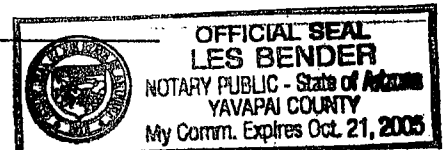
That such work and improvements consisted of SAMPLING OF BANK MATERIALS  
AND COLLECTING VALUES and were performed by BILL TAYLOR  
\_\_\_\_\_ ; and

That the above work and improvements were made by and at the expense of BILL TAYLOR  
\_\_\_\_\_ for BILL TAYLOR the owner of the claims, for the  
purpose of complying with the laws of the United States pertaining to assessments or annual work.

DATED this 7 day of 30, 2005.  
OWNER Bill Taylor

STATE OF ARIZONA, COUNTY OF YAVAPAI ss:

The foregoing instrument was acknowledged before me  
the 30 day of July 2005 by Bill Taylor



My Commission Expires: 10-21-05

Les Bender  
Notary Public  
**ENTERED INTO COMPUTER**  
9/29/05 AB

RECEIVED  
BUREAU OF  
LAND MANAGEMENT

2005 AUG - 3 P 1:44

ARIZONA  
STATE OFFICE  
PHOENIX, ARIZONA

08/01/2005

08:29A

RECEIPT W 236041

YAVAPAI COUNTY  
RECORDER'S OFFICE  
PRESCOTT, AZ

FROM : BILL TAYLOR  
BY : CASH1

FILE NO.: 3892226- # Pgs: 1

BK/PAGE: 4292/817 - /

08:29A

DOC.: (ADL) AFFIDAVIT OF LABOR

DOCUMENT FEE: 19.00

DOC.: (COPY) COPIES & SERVICES

DOCUMENT FEE: 1.00

TOTAL RECORDING FEE -----> 20.00  
AMOUNT (Cash ) RECEIVED -----> 20.00

CHANGE -----> 0.00

\*\*\* RECEIPT \*\*\*

**United States Department of the Interior  
Bureau of Land Management**

BUSINESS & SUPPORT SVCS DIV  
222 N CENTRAL AVE  
PHOENIX, AZ 85004 -2203  
Phone: (602) 417-9200

Receipt	
No:	1121480

**Transaction #:** 1160406  
**Date of Transaction:** 08/03/2005

<b>CUSTOMER:</b>	WILLIAM J TAYLOR PO BOX 1006 CONGRESS,AZ 85332
------------------	--

LINE #	QTY	DESCRIPTION	REMARKS	UNIT PRICE	TOTAL
1	1.00	LOCATABLE MINERALS / MINING CLAIMS-NOT NEW-UNADJUD,ONE AUTH NO. ONLY / MINING CLAIM MONEY RECEIVED (455) <b>CASES:</b> AMC316159/\$15.00	WAIVER/POL 2005 -3	- n/a -	15.00
<b>TOTAL:</b>					<b>\$15.00</b>

PAYMENT INFORMATION				
1	AMOUNT:	\$15.00	POSTMARKED:	08/02/2005
	TYPE:	CHECK	RECEIVED:	08/03/2005
	CHECK NO:	2107		
	NAME:	TAYLOR, WILLIAM PO BOX 1006 CONGRESS AZ 85332		

REMARKS

This receipt was generated by the automated BLM Collections and Billing System and is a paper representation of a portion of the official electronic record contained therein.



UNITED STATES  
DEPARTMENT OF THE INTERIOR  
BUREAU OF LAND MANAGEMENT

**MAINTENANCE FEE WAIVER CERTIFICATION**

SEE INSTRUCTIONS ON REVERSE

AMC 316159  
AMC 356044

64

3  
POT FILE

FORM APPROVED  
OMB NO. 1004-0114  
Expires: December 31, 2002

- This small miner waiver is filed for the assessment year beginning at noon on September 1, 2004 and ending at noon on September 1, 2005
- The undersigned and all related parties owned ten or fewer mining claims, mill, or tunnel sites located and maintained on Federal lands in the United States of America on September 1, 2004
- The undersigned have performed the assessment work required by law for each mining claim listed prior to filing this waiver and understand that by filing this form; an affidavit of assessment work must be recorded by the December 30th following the filing of this waiver.
- The undersigned understand that if the assessment work obligation has not yet come due under 30 U.S.C. 28 (for those claims in their first assessment year only); a notice of intent to hold reciting this condition must be recorded by the December 30th following the filing of this waiver.
- The undersigned understand that mill and tunnel sites may also be listed upon this waiver and be waived from payment of the maintenance fee; and that a notice of intent to hold for these sites is required to be recorded by the December 30th immediately following the filing of this waiver.
- The undersigned understand and acknowledge that pursuant to 43 U.S.C. 1212 and 18 U.S.C. 1001; the filing or recording of a false, fictitious, or fraudulent document with the Bureau of Land Management may result in a fine of up to \$250,000, a prison term not to exceed five years, or both.
- The mining claims, mill or tunnel sites for which this waiver from payment of the maintenance fees is requested are:

CLAIM OR SITE NAME	TWP	RNG.	SEC.	BLM RECORDATION SERIAL NUMBER
1. CONGRESS # 1	10 N	S W	25	AMC 356044
2. CONGRESS # 3	10 N	S W	25	AMC 316159
3. CONGRESS # 4	10 N	S W	25	AMC 316160
4.				
5.				
6.				
7.				
8.				
9.				
10.				

The owner(s) (claimants) of the above mining claims and sites are:

BILL TAYLOR  
(Owner's Name - Please Print)  
P.O. Box 1006  
(Street or P.O. Box)  
CONGRESS AZ 85031  
(City) (State) (Zip Code)

Bill Taylor  
(Owner's Signature)

BILL TAYLOR  
(Owner's Name - Please Print)  
P.O. Box 1006  
(Street or P.O. Box)  
CONGRESS AZ 85031  
(City) (State) (Zip Code)

Bill Taylor  
(Owner's Signature)

BILL TAYLOR  
(Owner's Name - Please Print)  
P.O. Box 1006  
(Street or P.O. Box)  
CONGRESS AZ 85031  
(City) (State) (Zip Code)

Bill Taylor  
(Owner's Signature)

(Continued on reverse)

85332

ENTERED IN COMPUTER

R Ebert 7/29/04

copy

AMC 316159  
AMC 356044

3x5=15.00  
TES  
Receipt#  
912812

**AFFIDAVIT OF PERFORMANCE OF ANNUAL WORK**

STATE OF ARIZONA, COUNTY OF YAVAPAI ss:

BILL TAYLOR, being duly sworn, according to law, deposes and says:

That he/she is a citizen of the United States, more than 18 years of age and resides at

27157 BULLARD CONGRESS, YAVAPAI County, Arizona;

That he/she is personally acquainted with the following unpatented mining claims which are situated in the WEAVER Mining District, YAVAPAI County, Arizona, the name(s), book(s) and page(s) or document number(s) of the recording or the location notice(s) in the office of the recorder of said county and the BLM serial numbers of which are as follows:

CLAIM NAME	COUNTY RECORDERS DATA	BLM AMC SERIAL No.	SEC.(s)	TOWNSHIP	RANGE
CONGRESS # 1		AMC 356044	25	10 N	5 W
CONGRESS # 3		AMC 316159	25	10 N	5 W
CONGRESS # 4		AMC 316160	25	10 N	5 W

RECORDING BUREAU OF LAND MANAGEMENT  
JUL 21 10 07 AM  
ARIZONA  
STATE OFFICE  
PHOENIX, ARIZONA

That BILL TAYLOR, whose address is 27157 BULLARD CONGRESS AZ 85031, is the owner of the above-described claims;

That between the dates of SEPT 2003 and SEPT 2004 in excess of \_\_\_\_\_ dollars (\$ 300.00 ) worth of work and improvements were done and performed upon or for the benefit of this claim group;

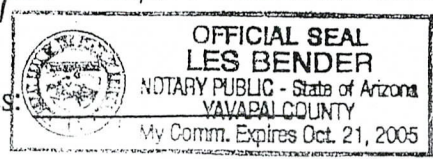
That such work and improvements consisted of SAMPLING OF BANK MATERIAL AND COLLECTING VALUES and were performed by BILL TAYLOR; and

That the above work and improvements were made by and at the expense of BILL TAYLOR for BILL TAYLOR the owner of the claims, for the purpose of complying with the laws of the United States pertaining to assessments or annual work.

DATED this 7 day of July, 2004.  
OWNER Bill Taylor

STATE OF ARIZONA, COUNTY OF YAVAPAI ss:

The foregoing instrument was acknowledged before me the 7 day of July, 2004 by BILL TAYLOR.



Les Bender  
Notary Public

My Commission Expires:

ENTERED IN COMPUTER

8/9/04



United States Department of the Interior  
 Bureau of Land Management  
 BUSINESS & SUPPORT SVCS DIV  
 222 N CENTRAL AVE  
 PHOENIX, AZ 85004 -2203  
 Phone: (602) 417-9200

No:	912812
-----	--------

<b>Transaction #:</b> 946693	
<b>Date of Transaction:</b> 07/21/2004	
<b>CUSTOMER:</b>	BILL TAYLOR P.O. BOX 1006 CONGRESS,AZ 85332-1006

LINE #	QTY	DESCRIPTION	REMARKS	UNIT PRICE	TOTAL
1	1.00	LOCATABLE MINERALS / MINING CLAIMS-NOT NEW-UNADJUD, ONE AUTH NO. ONLY / MINING CLAIM MONEY RECEIVED (455) CASES: AMC356044/\$15.00	POL 2004 (3)	- n/a -	15.00
<b>TOTAL:</b>					<b>\$15.00</b>

PAYMENT INFORMATION	
1	AMOUNT: \$15.00
	TYPE: CHECK
	CHECK NO: 1909
	NAME: TAYLOR, WILLIAM J P.O. BOX 1006 CONGRESS AZ 85332 1006
	POSTMARKED: 07/19/2004
	RECEIVED: 07/21/2004

REMARKS

WAIVER FILED WITH POL

This receipt was generated by the automated BLM Collections and Billing System and is a paper representation of a portion of the official electronic record contained therein.



UNITED STATES  
DEPARTMENT OF THE INTERIOR  
BUREAU OF LAND MANAGEMENT

556

MAINTENANCE FEE WAIVER CERTIFICATION

AMC 356044

FORM APPROVED  
OMB NO. 1004-0114  
Expires: December 31, 2002

SEE INSTRUCTIONS ON REVERSE

AMC 316159

1. This small miner waiver is filed for the assessment year beginning at noon on September 1, ~~02~~ and ending at noon on September 1, 03.
2. The undersigned and all related parties owned ten or fewer mining claims, mill, or tunnel sites located and maintained on Federal lands in the United States of America on September 1, 02.
3. The undersigned have performed the assessment work required by law for each mining claim listed prior to filing this waiver and understand that by filing this form; an affidavit of assessment work must be recorded by the December 30th following the filing of this waiver.
4. The undersigned understand that if the assessment work obligation has not yet come due under 30 U.S.C. 28 (for those claims in their first assessment year only); a notice of intent to hold reciting this condition must be recorded by the December 30th following the filing of this waiver.
5. The undersigned understand that mill and tunnel sites may also be listed upon this waiver and be waived from payment of the maintenance fee; and that a notice of intent to hold for these sites is required to be recorded by the December 30th immediately following the filing of this waiver.
6. The undersigned understand and acknowledge that pursuant to 43 U.S.C. 1212 and 18 U.S.C. 1001; the filing or recording of a false, fictitious, or fraudulent document with the Bureau of Land Management may result in a fine of up to \$250,000, a prison term not to exceed five years, or both.
7. The mining claims, mill or tunnel sites for which this waiver from payment of the maintenance fees is requested are:

CLAIM OR SITE NAME	BLM RECORDATION SERIAL NUMBER
1. CONGRESS # 1	AMC 356044
2. CONGRESS # 3	AMC 316159
3. CONGRESS # 4	AMC 316160
4.	
5.	
6.	
7.	
8.	
9.	
10.	

RECEIVED  
 BUREAU OF  
 LAND MANAGEMENT  
 2003 AUG - 7 A 11:08  
 ARIZONA  
 STATE OFFICE  
 PHOENIX, ARIZONA

The owner(s) (claimants) of the above mining claims and sites are:

BILL TAYLOR  
(Owner's Name - Please Print)

P.O. BOX 1006  
(Street or P.O. Box)

CONGRESS      AZ      85332  
(City)              (State)              (Zip Code)

Bill Taylor  
(Owner's Signature)

BILL TAYLOR  
(Owner's Name - Please Print)

P.O. BOX 1006  
(Street or P.O. Box)

CONGRESS      AZ      85332  
(City)              (State)              (Zip Code)

Bill Taylor  
(Owner's Signature)

BILL TAYLOR  
(Owner's Name - Please Print)

P.O. BOX 1006  
(Street or P.O. Box)

CONGRESS      AZ      85332  
(City)              (State)              (Zip Code)

Bill Taylor  
(Owner's Signature)

ENTERED IN COMPUTER

10/2/03 MTH

THIS IS A CONFORMED COPY OF INSTRUMENT  
RECORDED ON DATE 8/4/03 TIME 11:12  
IN BOOK 4058 PAGE 874  
PATSY JENNEY-COLON, RECORDER  
Anthony J. Senelli DEPUTY

AMC 356044  
AMC 316159

Return Document to:

A3850-1(NOV.2001)

BILL TAYLOR  
P.O. BOX 1006  
CONGRESS AZ 85031  
Telephone: (928) 427-0123

No. of Claims: <u>3</u>	x \$5 = <u>15</u>
Receipt No.: <u>          </u>	Check No.: <u>11664</u>
Init: <u>          </u>	
FOR BLM USE ONLY	

**AFFIDAVIT OF PERFORMANCE OF ANNUAL WORK.** Also fill in Items 1 through 9 and the reverse side of this document.

**NOTICE OF INTENTION TO HOLD.** I intend to hold the claim(s)/site(s) listed on the reverse side of this document for the calendar year 20    . Also fill in Items 1 through 4 and Item 9.

Notices of Intention to Hold are for mill sites and tunnel sites or for mining claims when assessment work has not been done, regardless of whether the annual assessment has been suspended, deferred, or not yet accrued. The filing of a Notice of Intention to Hold shall not relieve the owner of complying with federal and state laws pertaining to the performance of annual assessment work. Notices of Intention to Hold for mill sites or tunnel sites need not be county recorded. For mining claims the form filed with the Bureau of Land Management (BLM) must be identical to the one that was or will be filed with the county.

Evidence of Annual Assessment Work or a Notice of Intention to Hold must be filed each calendar year following the calendar year in which the claim/site was located. **All claims listed on a single affidavit must be contiguous.**

1. State of Arizona, County of YAVAPAI ss:  
2. I, (Name) BILL TAYLOR  
3. Reside at (Address) 27157 BULLARD P.O. BOX 1006  
City CONGRESS, County YAVAPAI, State ARIZ. Zip 85332

RECEIVED  
BUREAU OF  
LAND MANAGEMENT  
2003 AUG - 7 A 11:08  
STATE OFFICE  
TUCSON, ARIZONA

being duly sworn, deposes and says that he/she is a citizen of the United States, more than eighteen years of age, that all of the facts set forth in this affidavit/notice, subject to the provisions and penalties of 18 U.S.C. 1001 pertaining to the filing of false, fictitious, or fraudulent statements with the United States, are true and correct according to the best of my knowledge, information and belief.

4. Owner's name and address (If not shown in Items 1-3 above). **Check here if this is a change of address.**

5. That I am personally acquainted with the mining claim(s). The work and improvements were made by and at the expense of the owner(s) of said claim(s). Said contiguous group of claims, listed on the reverse side of this document, are situated in the WEAVER Mining District, YAVAPAI County, Arizona.

6. That between the dates starting at 12 o'clock noon on September 1, 2002 and ending at 12 o'clock noon on September 1, 2003 at least \$ 300.00 Dollars worth of work and improvements were done and performed upon said claim(s) or upon one or more of a contiguous group of claims for the benefit of all, or wholly or partly outside of a contiguous group of claims for the benefit of all, not including the location work.

7. That the following persons were employed to perform the work and improvements described herein: BILL TAYLOR, + AL MUCHEMERE

ENTERED IN COMPUTER

10/2/03 MCH

YES



8. That the work and improvements performed were: SAMPLING OF BANK MATERIAL  
AND COLLECTING VALUES

9. Dated: 8-4-03 Signature: Bill Taylor  
SUBSCRIBED AND SWORN TO before me, a Notary Public, this 3<sup>rd</sup> day of Aug, 2003

by Bill TAYLOR  
Notary Public [Signature]  
MY COMMISSION EXPIRES \_\_\_\_\_



If the claims/sites have consecutive BLM numbers and are in the same Township, Range and Section(s), they may be listed as follows:

Claim/Site Name	Serial Number	Dkt/Pg or Record # of Orig Location Notice	TWN SHP RNG SEC(S)
Sample 1 - 10	A MC 19640 - 49	Dkt/Pg 1025/1-10 Recording #9106173-82	4N 20W 36
CONGRESS # 1	AMC 356044		10N 5W 25
CONGRESS # 3	AMC 316159		10N 5W 25
CONGRESS # 4	AMC 316160		10N 5W 25

BLM requires a \$5 nonrefundable service charge for each mining claim, mill site or tunnel site payable on or before December 30<sup>th</sup> (not the 31<sup>st</sup>). Mail to:

Bureau of Land Management  
222 North Central Avenue  
Phoenix, Arizona 85004-2203  
602-417-9200  
www.az.blm.gov

This form is for the purpose of complying with the laws of the United States Department of the Interior, Bureau of Land Management and the State of Arizona pertaining to assessment work and/or notice of intention to hold. 30 U.S.C. 28, 43 CFR 3833.2, ARS 27-208. Subject to Paperwork Reduction Act and Privacy Act statements available at the BLM AZ State Office. This form is not copyrighted. It may be reproduced without permission.

BLM Date Stamp



**United States Department of the Interior  
Bureau of Land Management**

BUSINESS & SUPPORT SVCS DIV  
222 N CENTRAL AVE  
PHOENIX, AZ 85004 -2203  
Phone: (602) 417-9200

Receipt

No: 725709

**Transaction #:** 755000  
**Date of Transaction:** 08/07/2003  
**CUSTOMER:** WILLIAM J TAYLOR  
 PO BOX 1006  
 CONGRESS, AZ 85332

LINE #	QTY	DESCRIPTION	REMARKS	UNIT PRICE	TOTAL
1	1.00	LOCATABLE MINERALS / MINING CLAIMS-NOT NEW-UNADJUD, ONE AUTH NO. ONLY / MINING CLAIM MONEY RECEIVED (455) <b>CASES:</b> AMC356044/\$15.00	WAIVER & POL 2003 (3)	- n/a -	15.00
<b>TOTAL:</b>					<b>\$15.00</b>

**PAYMENT INFORMATION**

1	AMOUNT:	\$15.00	POSTMARKED:	08/06/2003
	TYPE:	CHECK	RECEIVED:	08/07/2003
	CHECK NO:	1664		
	NAME:	TAYLOR, WILLIAM J PO BOX 1006 CONGRESS AZ 85332		

**REMARKS**

This receipt was generated by the automated BLM Collections and Billing System and is a paper representation of a portion of the official electronic record contained therein.



**United States Department of the Interior**  
**Bureau of Land Management**  
 BUSINESS & SUPPORT SVCS DIV  
 222 N CENTRAL AVE  
 PHOENIX, AZ 85004 -2203  
 Phone: (602) 417-9200

Receipt	
No:	608163

**Transaction #:** 634264  
**Date of Transaction:** 12/17/2002

<b>CUSTOMER:</b>	AL MUCHMORE BOX 516 CONGRESS,AZ 85332
------------------	---

LINE #	QTY	DESCRIPTION	REMARKS	UNIT PRICE	TOTAL
1	1.00	LOCATABLE MINERALS / MINING CLAIMS-NOT NEW-UNADJUD,ONE AUTH NO. ONLY / MINING CLAIM MONEY RECEIVED (455) CASES: AMC356044/\$15.00	POL 2002 (3)	- n/a -	15.00
<b>TOTAL:</b>					<b>\$15.00</b>

PAYMENT INFORMATION					
1	AMOUNT	\$15.00	POSTMARKED	12/16/2002	
	TYPE	CHECK	RECEIVED	12/17/2002	
	CHECK NO	187			
	NAME	MUCHMORE, ALVA W BOX 516 CONGRESS AZ 85332			

REMARKS

This receipt was generated by the automated BLM Collections and Billing System and is a paper representation of a portion of the official electronic record contained therein.



**United States Department of the Interior**

**Bureau of Land Management**  
 BUSINESS & SUPPORT SVCS DIV  
 222 N CENTRAL AVE  
 PHOENIX, AZ 85004 -2203  
 Phone: (602) 417-9200

Receipt

No: 545938

Transaction #: 570576

Date of Transaction: 08/22/2002

CUSTOMER: DEEP CREEK DEVELOPMENT  
 PO BOX 9  
 CONGRESS, AZ 85332

LINE #	QTY	DESCRIPTION	REMARKS	UNIT PRICE	TOTAL
1	1.00	LOCATABLE MINERALS / MINING CLAIMS-NOT NEW-UNADJUD, ONE AUTH NO. ONLY / MINING CLAIM MONEY RECEIVED (455) CASES: AMC356044/\$15.00	POL 2002 (3)	- n/a -	15.00
				<b>TOTAL:</b>	<b>\$15.00</b>

## PAYMENT INFORMATION

1	AMOUNT: \$15.00	POSTMARKED: 08/21/2002
	TYPE: CHECK	RECEIVED: 08/22/2002
	CHECK NO: 3165	
	NAME: DEEP CREEK DEVELOPMENT, INC. PO BOX 9 CONGRESS AZ 85332	

## REMARKS

This receipt was generated by the automated BLM Collections and Billing System and is a paper representation of a portion of the official electronic record contained therein.

STATE OF ARIZONA, I hereby certify that the within instrument was filed and  
 County of \_\_\_\_\_ recorded \_\_\_\_\_, 19\_\_\_\_, at \_\_\_\_\_ M.  
 in Docket No. \_\_\_\_\_, Page \_\_\_\_\_, at the request of \_\_\_\_\_

Fee No.:

When recorded mail to:

Witness my hand and official seal.

A

Darrel & Kathy Goodwin  
 P.O. Box 9  
 Congress, AZ 85332

County Recorder

By \_\_\_\_\_

Deputy Recorder

Fee: \$

## AFFIDAVIT OF PERFORMANCE OF ANNUAL WORK

State of Arizona  
 County of YAVAPAI ss.

1. The undersigned being duly sworn according to law deposes and says that they are a citizen of the United States, more than eighteen years of age and that all of the facts set forth in this affidavit are true and correct according to the best of their knowledge, information and belief.
2. That they are personally acquainted with the following mining claims.

Claim Name	Arizona Mining Claim Number	Claim Type	Location Notice Recorded in Book or Docket No., Page No.
Congress #1	356044	PLACER	3899 386
Congress #3	516159	PLACER	2387 394-396
Congress #4	316160	PLACER	2387 394-396

3. That between the date of Sept 6 2001 and Aug 30 2002 at least three hundred Dollars (\$300.00) worth of work and improvements were done and performed upon this claim not including location work.

4. The work and improvements were made by and at the expense of DARREL GOODWIN owner of the mine whose address is BOX 9 Congress AZ for the purpose of complying with the laws of the United States pertaining to assessment or annual work.

5. The name of the people employed by the owner to do the work and improvements were AL MURTHORE & BILL TAYLOR.

6. The work and improvements done were SAMPLING OF BANK MATERIAL AND COLLECTING VALUES.

Date August 19 2002 Darrel Goodwin

Subscribed to and sworn before me this 19 day of August 2002 by \_\_\_\_\_

My comm. expires June 13, 2006



RECORDED  
 AUG 20 2002  
 YAVAPAI COUNTY  
 ARIZONA

UNITED STATES  
DEPARTMENT OF THE INTERIOR  
BUREAU OF LAND MANAGEMENT  
MAINTENANCE FEE WAIVER CERTIFICATION

253

FORM APPROVED  
OMB NO. 1004-0114  
Expires: December 31, 2002

SEE INSTRUCTIONS ON REVERSE

AMC 316159, 356044

1. This small miner waiver is filed for the assessment year beginning at noon on September 1, 01 and ending at noon on September 1, 02.
2. The undersigned and all related parties owned ten or fewer mining claims, mill, or tunnel sites located and maintained on Federal lands in the United States of America on September 1, 02.
3. The undersigned have performed the assessment work required by law for each mining claim listed prior to filing this waiver and understand that by filing this form; an affidavit of assessment work must be recorded by the December 30th following the filing of this waiver.
4. The undersigned understand that if the assessment work obligation has not yet come due under 30 U.S.C. 28 (for those claims in their first assessment year only); a notice of intent to hold reciting this condition must be recorded by the December 30th following the filing of this waiver.
5. The undersigned understand that mill and tunnel sites may also be listed upon this waiver and be waived from payment of the maintenance fee; and that a notice of intent to hold for these sites is required to be recorded by the December 30th immediately following the filing of this waiver.
6. The undersigned understand and acknowledge that pursuant to 43 U.S.C. 1212 and 18 U.S.C. 1001; the filing or recording of a false, fictitious, or fraudulent document with the Bureau of Land Management may result in a fine of up to \$250,000, a prison term not to exceed five years, or both.
7. The mining claims, mill or tunnel sites for which this waiver from payment of the maintenance fees is requested are:

CLAIM OR SITE NAME	BLM RECORDATION SERIAL NUMBER
1. Congress # 1	356044 PL
2. Congress # 3	316159 PL
3. Congress # 4	316160 PL
4.	
5.	
6.	
7.	
8.	
9.	
10.	

RECEIVED  
 BUREAU OF  
 LAND MANAGEMENT  
 ARIZONA  
 STATE OFFICE  
 PHOENIX, ARIZONA  
 SEP 22 AM 10:01

The owner(s) (claimants) of the above mining claims and sites are:

DARREL GOODWIN  
(Owner's Name - Please Print)

Darrel Goodwin  
(Owner's Signature)

Box 9  
(Street or P.O. Box)

Congress AZ 85332  
(City) (State) (Zip Code)

KAREN GOODWIN  
(Owner's Name - Please Print)

Karen Goodwin  
(Owner's Signature)

P.O. Box 9  
(Street or P.O. Box)

Congress AZ 85332  
(City) (State) (Zip Code)

\_\_\_\_\_  
(Owner's Name - Please Print)

\_\_\_\_\_  
(Owner's Signature)

\_\_\_\_\_  
(Street or P.O. Box)

\_\_\_\_\_  
(City) (State) (Zip Code)

(Continued on reverse)

ENTERED IN COMPUTER

9/3/02 YAH



**NOTICE!!**

**These documents have been scanned!**

**Do not place un-scanned documents beneath this notice!**

**Do not remove this notice from this file!**

GPO Jacket No. 560-102  
Print Order 61540  
Rise Business Services, LLC  
Job=AZ15 6/26/2019



Box Number= AZ15134



Claim Begin-End: AMC356044-AMC356044

**5 Miscellaneous**



AZ15134-4

AMC356454-AMC363464

Memo to File: 4/4/16

From: Jeff Garrett-Certified Review Mineral Examiner #40

Subject: Compliance with 43 CFR 3833.33

RE: Congress #1 AMC356044

BLM records indicate the following pertinent information:

Claim Name/AMC #	Original Locators	First TRF OF INTEREST FILED with BLM	TRF to
AMC356044	Darrel Goodwin Kathy Goodwin	10/13/02	Darrel Goodwin

To show compliance with 43 CFR 3833.33, i.e. ...”must have discovered a valuable mineral deposit before the transfer...” information was sent to the Arizona State Office on 3/23/16 by the current claim owner, Don L. Jenkins. This information was supposedly provided with the intent to show that a valuable mineral deposit existed on the claims, prior to transfer. The claim appears to have been originally located in 1982 and was relocated by the same claimants in 2002.

The information submitted included the following:

A letter from Don L Jenkins, current claim owner, enclosing “exploration data”

Copy of an aerial photo showing the general area; a copy of portions of a topographic map showing the claim boundaries and photo locations; fifteen photos showing various features of the claim

Copy of the most recent quitclaim deed; copy of a 2005 affidavit of performance of annual work; copy of a 2003 quitclaim deed; copy of a notice of location for the subject claim

A 10/25/2005 letter from Steven H. Lewis to Don Jenkins providing information on a sampling program

Undated letter from Triad Minerals Company to Don Jenkins providing a summary of their examination and evaluation of the property (circa 2006)

A copy document titled “A Summary from Uranis Exploration 1982 sampling, which included the subject claim

A copy of a portion of a report related to an examination of the property by Earth Search in October 1-5, 1982 which provides a prima faces showing of discovery

Copy of various documents related to a Plan of Operations filed in 2006 with the Hassayampa Field Office BLM

The information submitted, provides a minimal prima facie case for a discovery existing on mining claim AMC356044 before transfer and indicates, without conducting a full validity examination, that the claimants have complied with 43 CFR 3833.33.



**NOTICE!!**

**These documents have been scanned!**

**Do not place un-scanned documents beneath this notice!**

**Do not remove this notice from this file!**

GPO Jacket No. 560-102  
Print Order 61540  
Rise Business Services, LLC  
Job=AZ15 6/26/2019



Box Number= AZ15134



Claim Begin-End: AMC356044-AMC356044

**6 Location Notices-Amendments and Supporting Documents**



AZ15134-4

AMC356454-AMC363464



**MINING CLAIM STATUS REPORT**

Status Checked By:	_____
MTP Checked By:	_____
GEO Checked By:	_____
Preadjudication By:	_____
Final Adjudication By:	AB 7/18/02

LEAD SERIAL NO AMC 356044 THROUGH AMC \_\_\_\_\_

_____	LODE	@ \$25 = \$ _____	Location Fee
_____ /	PLACER	@ \$10 = \$ _____	Service Fee curable defect
_____	MILL SITE	@ \$100 = \$ _____	Claim Maintenance Fee
_____	TUNNEL SITE	\$ _____	<b>TOTAL FEES</b>
_____	ASSOCIATION	\$ _____	Copy Fees,
_____	PLACER	\$ _____	Overage <input type="checkbox"/> Shortage <input type="checkbox"/>
		\$ <u>135.00</u>	<b>TOTAL RECEIVED</b>

OVER THE-COUNTER:  MAIL:  Timely Filed: YES  NO

**LEGAL DESCRIPTION:**

T <u>10N</u>	R <u>5W</u>	S <u>25</u>	T _____	R _____	S _____
T _____	R _____	S _____	T _____	R _____	S _____
T _____	R _____	S _____	T _____	R _____	S _____
T _____	R _____	S _____	T _____	R _____	S _____

GENERAL JURISDICTION: BLM  or NATIONAL FOREST  \_\_\_\_\_  
Name

SPLIT ESTATE LAND SX  PX  SRHE  OTHER  \_\_\_\_\_  
Specify

WILDERNESS AREA (WA): \_\_\_\_\_  
Specify

CLAIMS SUBJECT TO PL 359: YES  NO

PROPER NOTICE FILED IF LOCATING ON SRHE: YES  NO

COMMENTS: \_\_\_\_\_  
\_\_\_\_\_  
\_\_\_\_\_  
\_\_\_\_\_

STATUS: PARTIALLY VOID  VOID

PRIVATE MINERALS  WITHDRAWN  OTHER

COMMENTS: \_\_\_\_\_  
\_\_\_\_\_  
\_\_\_\_\_  
\_\_\_\_\_  
\_\_\_\_\_  
\_\_\_\_\_  
\_\_\_\_\_  
\_\_\_\_\_  
\_\_\_\_\_



# MAP OF MINING CLAIM LOCATION

1. The name of the claim is Congress #1 ;
2. The SO. corner of the claim is 1500 feet in a SE direction to a survey monument or permanent natural object described as The SO 1/4 Sec- Survey monument of Sec. 25 T10N R5W ;
3. The type of location monument is 2x2 Posts ;  
The type of corner end monuments are 2x2 Posts ;
4. The bearing and distance between the corners of the claim are beginning at the SE corner of the claim, 1320 feet in a SW direction to the SO. corner, then 1320 feet in a N.W. direction to the SW. corner, then 1320 feet in a NE direction to the NE corner, then 1320 feet in a SE direction to the point of beginning.

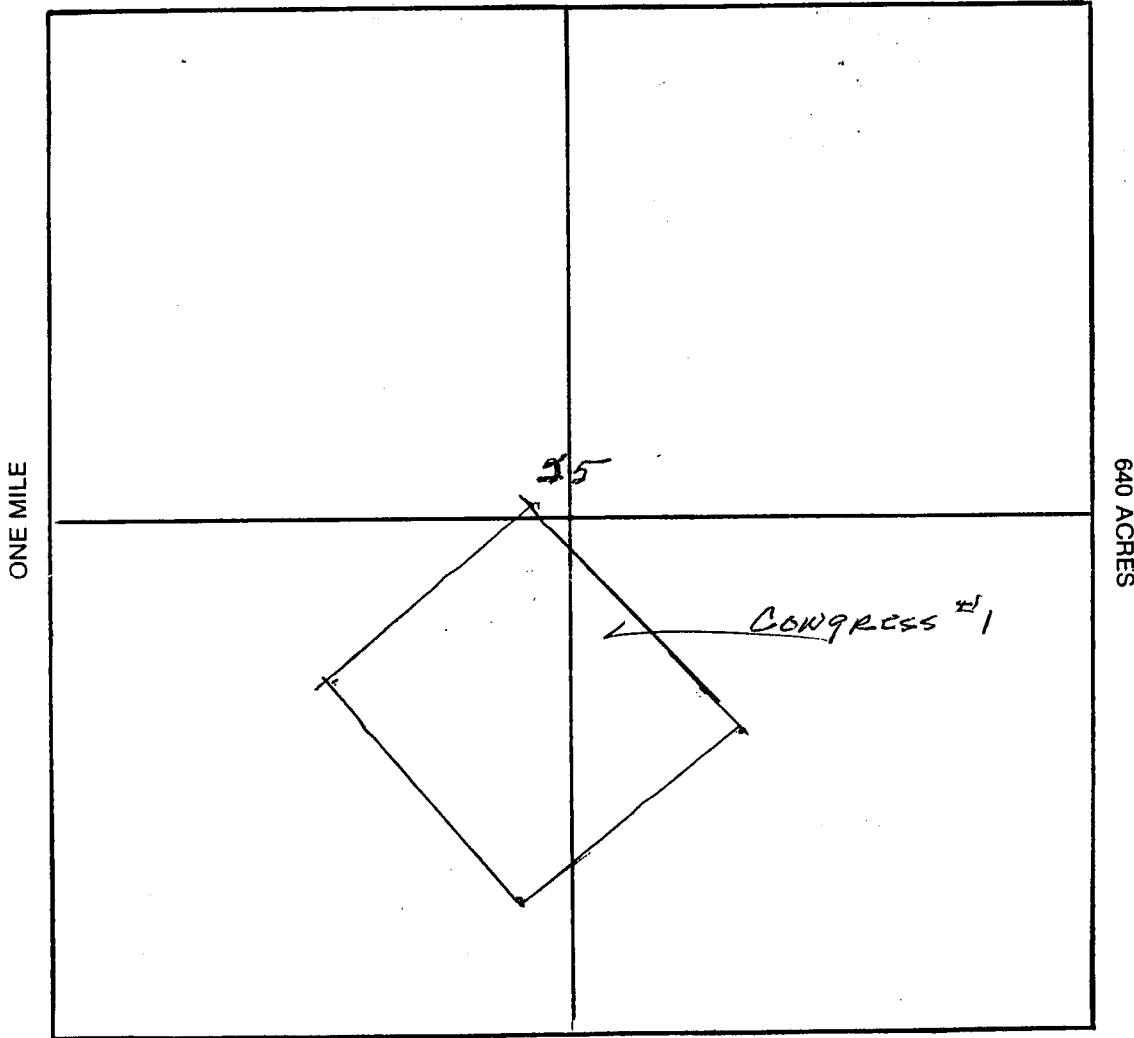
## MAP

One inch = One thousand feet

North Arrow



ONE MILE



Section 25 Range 5W Township T10N,  
Base and Meridian.

Dated: MAR 5 2001

Danel Goodwin  
Signature  
Kathy Goodwin





Mr. Darrel Goodwin  
P.O. Box 9  
Congress, AZ 85332

RECEIVED  
BUREAU OF  
LABOR MANAGEMENT

2002 MAR 12 A 0:49

ARIZONA  
STATE OFFICE  
PHOENIX, ARIZONA



B. L. M.  
222 N. Central Ave.  
Phoenix, Az. 85004-2203

85004-2203



**RUN TIME: 10:54 AM**

**DEPARTMENT OF INTERIOR  
BUREAU OF LAND MANAGEMENT**

**RUN DATE: 04/24/2002  
Page 1 of 9**

**Input Parameters for Geographic Report with Land**

**System Id = CR**

**Admin State = AZ**

**Geo State = AZ**

**Casetype begins with**

**Case Disp Txt =**

**Mer Twp Rng =**

**Mtrs = 14 0100N 0050W 025**

**Commodity =**

**Pending Org =**

**Total Rows Returned: 53**

**NO WARRANTY IS MADE BY BLM FOR USE OF THE DATA  
FOR PURPOSES NOT INTENDED BY BLM**

RUN TIME: 11:05 AM

UNITED STATES DEPARTMENT OF INTERIOR  
BUREAU OF LAND MANAGEMENT  
GEOGRAPHIC REPORT WITH LAND  
Sorted by Serial Number

RUN DATE: 04/24/2002  
Page 1 of 9

Adm State: AZ

Serial Number: AZA 005485  
Total Case Acres: 1.940

<u>Casetype</u>	<u>Case Disp</u>	14	0100N	0050W	<u>Sect</u>	<u>Sur Typ</u>	<u>Sur Num</u>	<u>Suff</u>	<u>Subdivision</u>	<u>Act Pend</u>
285002	AUTHORIZED				025	ALIQ LOTS			NWNE,SENW; 2;	

Serial Number: AZA 013983  
Total Case Acres: 1.430

<u>Casetype</u>	<u>Case Disp</u>	14	0100N	0050W	<u>Sect</u>	<u>Sur Typ</u>	<u>Sur Num</u>	<u>Suff</u>	<u>Subdivision</u>	<u>Act Pend</u>
285003	AUTHORIZED				025	ALIQ			E2SW;	Y
						LOTS			2,3;	Y

Serial Number: AZA 023574  
Total Case Acres: 0.200

<u>Casetype</u>	<u>Case Disp</u>	14	0100N	0050W	<u>Sect</u>	<u>Sur Typ</u>	<u>Sur Num</u>	<u>Suff</u>	<u>Subdivision</u>	<u>Act Pend</u>
285002	AUTHORIZED				025	ALIQ			SW;	

Serial Number: AZA 023906  
Total Case Acres: 0.100

<u>Casetype</u>	<u>Case Disp</u>	14	0100N	0050W	<u>Sect</u>	<u>Sur Typ</u>	<u>Sur Num</u>	<u>Suff</u>	<u>Subdivision</u>	<u>Act Pend</u>
292803	CLOSED				025	FF		1 2	PART;	

Serial Number: AZA 023907  
Total Case Acres: 0.100

<u>Casetype</u>	<u>Case Disp</u>	14	0100N	0050W	<u>Sect</u>	<u>Sur Typ</u>	<u>Sur Num</u>	<u>Suff</u>	<u>Subdivision</u>	<u>Act Pend</u>
292803	CLOSED				025	FF		1 2	PART;	



RUN TIME: 11:05 AM

UNITED STATES DEPARTMENT OF INTERIOR  
BUREAU OF LAND MANAGEMENT  
GEOGRAPHIC REPORT WITH LAND  
Sorted by Serial Number

RUN DATE: 04/24/2002  
Page 2 of 9

Adm State: AZ

Serial Number: AZA 024084  
Total Case Acres: 1.000

<u>Casetype</u>	<u>Case Disp</u>				<u>Sect</u>	<u>Sur Typ</u>	<u>Sur Num</u>	<u>Suff</u>	<u>Subdivision</u>	<u>Act Pend</u>
380913	CLOSED	14	0100N	0050W	025	FF		1	PORTION OF;	

Serial Number: AZA 024151  
Total Case Acres: 3.000

<u>Casetype</u>	<u>Case Disp</u>				<u>Sect</u>	<u>Sur Typ</u>	<u>Sur Num</u>	<u>Suff</u>	<u>Subdivision</u>	<u>Act Pend</u>
380913	CLOSED	14	0100N	0050W	025	FF		1	PORTION OF;	

Serial Number: AZA 024191  
Total Case Acres: 1.000

<u>Casetype</u>	<u>Case Disp</u>				<u>Sect</u>	<u>Sur Typ</u>	<u>Sur Num</u>	<u>Suff</u>	<u>Subdivision</u>	<u>Act Pend</u>
380913	CLOSED	14	0100N	0050W	025	FF		1	PORTION OF;	

Serial Number: AZA 024211  
Total Case Acres: 1.000

<u>Casetype</u>	<u>Case Disp</u>				<u>Sect</u>	<u>Sur Typ</u>	<u>Sur Num</u>	<u>Suff</u>	<u>Subdivision</u>	<u>Act Pend</u>
380913	CLOSED	14	0100N	0050W	025	ALIQ			SESW;	

Serial Number: AZA 024264  
Total Case Acres: 2.000

<u>Casetype</u>	<u>Case Disp</u>				<u>Sect</u>	<u>Sur Typ</u>	<u>Sur Num</u>	<u>Suff</u>	<u>Subdivision</u>	<u>Act Pend</u>
380913	AUTHORIZED	14	0100N	0050W	025	FF		1	PORTION OF;	

Serial Number: AZA 024497  
Total Case Acres: 0.500

<u>Casetype</u>	<u>Case Disp</u>				<u>Sect</u>	<u>Sur Typ</u>	<u>Sur Num</u>	<u>Suff</u>	<u>Subdivision</u>	<u>Act Pend</u>
		14	0100N	0050W						

RUN TIME: 11:05 AM

UNITED STATES DEPARTMENT OF INTERIOR  
BUREAU OF LAND MANAGEMENT  
GEOGRAPHIC REPORT WITH LAND  
Sorted by Serial Number

RUN DATE: 04/24/2002  
Page 3 of 9

Adm State: AZ

380913 CLOSED 025 FF 1 NE;

Serial Number: AZA 024603  
Total Case Acres: 1.000

<u>Casetype</u>	<u>Case Disp</u>	14	0100N	0050W	<u>Sect</u>	<u>Sur Typ</u>	<u>Sur Num</u>	<u>Suff</u>	<u>Subdivision</u>	<u>Act Pend</u>
380913	CLOSED				025	FF	1		PORTION OF;	

Serial Number: AZA 024648  
Total Case Acres: 1.000

<u>Casetype</u>	<u>Case Disp</u>	14	0100N	0050W	<u>Sect</u>	<u>Sur Typ</u>	<u>Sur Num</u>	<u>Suff</u>	<u>Subdivision</u>	<u>Act Pend</u>
380913	CLOSED				025	FF	1		NE;	

Serial Number: AZA 024661  
Total Case Acres: 1.000

<u>Casetype</u>	<u>Case Disp</u>	14	0100N	0050W	<u>Sect</u>	<u>Sur Typ</u>	<u>Sur Num</u>	<u>Suff</u>	<u>Subdivision</u>	<u>Act Pend</u>
380913	CLOSED				025	FF	1		NW,S2;	

Serial Number: AZA 024760  
Total Case Acres: 1.000

<u>Casetype</u>	<u>Case Disp</u>	14	0100N	0050W	<u>Sect</u>	<u>Sur Typ</u>	<u>Sur Num</u>	<u>Suff</u>	<u>Subdivision</u>	<u>Act Pend</u>
380913	CLOSED				025	FF	1		PORTION OF;	

Serial Number: AZA 024821  
Total Case Acres: 5.000

<u>Casetype</u>	<u>Case Disp</u>	14	0100N	0050W	<u>Sect</u>	<u>Sur Typ</u>	<u>Sur Num</u>	<u>Suff</u>	<u>Subdivision</u>	<u>Act Pend</u>
380910	CLOSED				025	FF	1		NE;	

Serial Number: AZA 025756  
Total Case Acres: 1.000

RUN TIME: 11:05 AM

UNITED STATES DEPARTMENT OF INTERIOR  
BUREAU OF LAND MANAGEMENT  
GEOGRAPHIC REPORT WITH LAND  
Sorted by Serial Number

RUN DATE: 04/24/2002  
Page 4 of 9

Adm State: AZ

<u>Casetype</u>	<u>Case Disp</u>	14	0100N	0050W	<u>Sect</u>	<u>Sur Typ</u>	<u>Sur Num</u>	<u>Suff</u>	<u>Subdivision</u>	<u>Act Pend</u>
380913	AUTHORIZED				025	FF		1	PART;	

Serial Number: AZA 025866  
Total Case Acres: 1.000

<u>Casetype</u>	<u>Case Disp</u>	14	0100N	0050W	<u>Sect</u>	<u>Sur Typ</u>	<u>Sur Num</u>	<u>Suff</u>	<u>Subdivision</u>	<u>Act Pend</u>
380913	CLOSED				025	FF		1	PART;	

Serial Number: AZA 026827  
Total Case Acres: 1.000

<u>Casetype</u>	<u>Case Disp</u>	14	0100N	0050W	<u>Sect</u>	<u>Sur Typ</u>	<u>Sur Num</u>	<u>Suff</u>	<u>Subdivision</u>	<u>Act Pend</u>
380913	CLOSED				025	FF		1	PART;	

Serial Number: AZA 026831  
Total Case Acres: 1.000

<u>Casetype</u>	<u>Case Disp</u>	14	0100N	0050W	<u>Sect</u>	<u>Sur Typ</u>	<u>Sur Num</u>	<u>Suff</u>	<u>Subdivision</u>	<u>Act Pend</u>
380913	CLOSED				025	FF		1	PART;	

Serial Number: AZA 026844  
Total Case Acres: 1.000

<u>Casetype</u>	<u>Case Disp</u>	14	0100N	0050W	<u>Sect</u>	<u>Sur Typ</u>	<u>Sur Num</u>	<u>Suff</u>	<u>Subdivision</u>	<u>Act Pend</u>
380913	CLOSED				025	FF		1	NE;	

Serial Number: AZA 026849  
Total Case Acres: 1.000

<u>Casetype</u>	<u>Case Disp</u>	14	0100N	0050W	<u>Sect</u>	<u>Sur Typ</u>	<u>Sur Num</u>	<u>Suff</u>	<u>Subdivision</u>	<u>Act Pend</u>
380913	CLOSED				025	FF		1	PART;	

Serial Number: AZA 026862

RUN TIME: 11:05 AM

UNITED STATES DEPARTMENT OF INTERIOR  
BUREAU OF LAND MANAGEMENT  
GEOGRAPHIC REPORT WITH LAND  
Sorted by Serial Number

RUN DATE: 04/24/2002  
Page 5 of 9

Adm State: AZ

Serial Number: AZA 026872  
Total Case Acres: 1.000

<u>Casetype</u>	<u>Case Disp</u>	14	0100N	0050W	<u>Sect</u>	<u>Sur Typ</u>	<u>Sur Num</u>	<u>Suff</u>	<u>Subdivision</u>	<u>Act Pend</u>
380913	CLOSED				025	FF		1	PART;	

Serial Number: AZA 026872  
Total Case Acres: 1.000

<u>Casetype</u>	<u>Case Disp</u>	14	0100N	0050W	<u>Sect</u>	<u>Sur Typ</u>	<u>Sur Num</u>	<u>Suff</u>	<u>Subdivision</u>	<u>Act Pend</u>
380913	CLOSED				025	FF		1	NE;	

Serial Number: AZA 026889  
Total Case Acres: 1.000

<u>Casetype</u>	<u>Case Disp</u>	14	0100N	0050W	<u>Sect</u>	<u>Sur Typ</u>	<u>Sur Num</u>	<u>Suff</u>	<u>Subdivision</u>	<u>Act Pend</u>
380913	CLOSED				025	FF		1	PART;	

Serial Number: AZA 027086  
Total Case Acres: 1.000

<u>Casetype</u>	<u>Case Disp</u>	14	0100N	0050W	<u>Sect</u>	<u>Sur Typ</u>	<u>Sur Num</u>	<u>Suff</u>	<u>Subdivision</u>	<u>Act Pend</u>
380913	CLOSED				025	FF		1	PART;	

Serial Number: AZA 027098  
Total Case Acres: 1.000

<u>Casetype</u>	<u>Case Disp</u>	14	0100N	0050W	<u>Sect</u>	<u>Sur Typ</u>	<u>Sur Num</u>	<u>Suff</u>	<u>Subdivision</u>	<u>Act Pend</u>
380913	CLOSED				025	FF		1	PART;	

Serial Number: AZA 027099  
Total Case Acres: 1.000

<u>Casetype</u>	<u>Case Disp</u>	14	0100N	0050W	<u>Sect</u>	<u>Sur Typ</u>	<u>Sur Num</u>	<u>Suff</u>	<u>Subdivision</u>	<u>Act Pend</u>
380913	CLOSED				025	FF		1	PART;	



RUN TIME: 11:05 AM

UNITED STATES DEPARTMENT OF INTERIOR  
BUREAU OF LAND MANAGEMENT  
GEOGRAPHIC REPORT WITH LAND  
Sorted by Serial Number

RUN DATE: 04/24/2002  
Page 6 of 9

Adm State: AZ

Serial Number: AZA 027443  
Total Case Acres: 1.000

<u>Casetype</u>	<u>Case Disp</u>				<u>Sect</u>	<u>Sur Typ</u>	<u>Sur Num</u>	<u>Suff</u>	<u>Subdivision</u>	<u>Act Pend</u>
380913	CLOSED	14	0100N	0050W	025	FF		1	PART;	

Serial Number: AZA 027498  
Total Case Acres: 1.000

<u>Casetype</u>	<u>Case Disp</u>				<u>Sect</u>	<u>Sur Typ</u>	<u>Sur Num</u>	<u>Suff</u>	<u>Subdivision</u>	<u>Act Pend</u>
380910	CLOSED	14	0100N	0050W	025	FF		1	PART;	

Serial Number: AZA 027733  
Total Case Acres: 1.000

<u>Casetype</u>	<u>Case Disp</u>				<u>Sect</u>	<u>Sur Typ</u>	<u>Sur Num</u>	<u>Suff</u>	<u>Subdivision</u>	<u>Act Pend</u>
380913	CLOSED	14	0100N	0050W	025	FF		1	PART;	

Serial Number: AZA 027982  
Total Case Acres: 1.000

<u>Casetype</u>	<u>Case Disp</u>				<u>Sect</u>	<u>Sur Typ</u>	<u>Sur Num</u>	<u>Suff</u>	<u>Subdivision</u>	<u>Act Pend</u>
380913	AUTHORIZED	14	0100N	0050W	025	FF		1	S2;	

Serial Number: AZA 028266  
Total Case Acres: 1.000

<u>Casetype</u>	<u>Case Disp</u>				<u>Sect</u>	<u>Sur Typ</u>	<u>Sur Num</u>	<u>Suff</u>	<u>Subdivision</u>	<u>Act Pend</u>
380913	CLOSED	14	0100N	0050W	025	ALIQ			W2;	

Serial Number: AZA 030061  
Total Case Acres: 1.000

<u>Casetype</u>	<u>Case Disp</u>				<u>Sect</u>	<u>Sur Typ</u>	<u>Sur Num</u>	<u>Suff</u>	<u>Subdivision</u>	<u>Act Pend</u>
-----------------	------------------	--	--	--	-------------	----------------	----------------	-------------	--------------------	-----------------

RUN TIME: 11:05 AM

UNITED STATES DEPARTMENT OF INTERIOR  
BUREAU OF LAND MANAGEMENT  
GEOGRAPHIC REPORT WITH LAND  
Sorted by Serial Number

RUN DATE: 04/24/2002  
Page 7 of 9

Adm State: AZ

380913 AUTHORIZED 025 ALIQ SW;

Serial Number: AZA 030092  
Total Case Acres: 0.100

<u>Casetype</u>	<u>Case Disp</u>	14	0100N	0050W	<u>Sect</u>	<u>Sur Typ</u>	<u>Sur Num</u>	<u>Suff</u>	<u>Subdivision</u>	<u>Act Pend</u>
380913	AUTHORIZED				025	ALIQ			W2;	

Serial Number: AZA 030575  
Total Case Acres: 1.000

<u>Casetype</u>	<u>Case Disp</u>	14	0100N	0050W	<u>Sect</u>	<u>Sur Typ</u>	<u>Sur Num</u>	<u>Suff</u>	<u>Subdivision</u>	<u>Act Pend</u>
380913	CLOSED				025	FF			NESE;	

Serial Number: AZA 030625  
Total Case Acres: 10,000.000

<u>Casetype</u>	<u>Case Disp</u>	14	0100N	0050W	<u>Sect</u>	<u>Sur Typ</u>	<u>Sur Num</u>	<u>Suff</u>	<u>Subdivision</u>	<u>Act Pend</u>
380913	AUTHORIZED				025	ALIQ			SW;	

Serial Number: AZA 030699  
Total Case Acres: 1.000

<u>Casetype</u>	<u>Case Disp</u>	14	0100N	0050W	<u>Sect</u>	<u>Sur Typ</u>	<u>Sur Num</u>	<u>Suff</u>	<u>Subdivision</u>	<u>Act Pend</u>
380913	PENDING				025	ALIQ			S2;	Y

Serial Number: AZA 030808  
Total Case Acres: 1.500

<u>Casetype</u>	<u>Case Disp</u>	14	0100N	0050W	<u>Sect</u>	<u>Sur Typ</u>	<u>Sur Num</u>	<u>Suff</u>	<u>Subdivision</u>	<u>Act Pend</u>
380913	AUTHORIZED				025	ALIQ			S2S2;	

Serial Number: AZA 030858  
Total Case Acres: 0.000

RUN TIME: 11:05 AM

UNITED STATES DEPARTMENT OF INTERIOR  
BUREAU OF LAND MANAGEMENT  
GEOGRAPHIC REPORT WITH LAND  
Sorted by Serial Number

RUN DATE: 04/24/2002  
Page 8 of 9

Adm State: AZ

Total Case Acres: 2.000

<u>Casetype</u>	<u>Case Disp</u>				<u>Sect</u>	<u>Sur Typ</u>	<u>Sur Num</u>	<u>Suff</u>	<u>Subdivision</u>	<u>Act Pend</u>
380913	CLOSED	14	0100N	0050W	025	ALIQ			N2;	

Serial Number: AZA 031057  
Total Case Acres: 1.000

<u>Casetype</u>	<u>Case Disp</u>				<u>Sect</u>	<u>Sur Typ</u>	<u>Sur Num</u>	<u>Suff</u>	<u>Subdivision</u>	<u>Act Pend</u>
380913	PENDING	14	0100N	0050W	025	ALIQ			W2;	Y

Serial Number: AZA 031272  
Total Case Acres: 1.000

<u>Casetype</u>	<u>Case Disp</u>				<u>Sect</u>	<u>Sur Typ</u>	<u>Sur Num</u>	<u>Suff</u>	<u>Subdivision</u>	<u>Act Pend</u>
380913	CLOSED	14	0100N	0050W	025	ALIQ			NWNE;	

Serial Number: AZA 031365  
Total Case Acres: 1.000

<u>Casetype</u>	<u>Case Disp</u>				<u>Sect</u>	<u>Sur Typ</u>	<u>Sur Num</u>	<u>Suff</u>	<u>Subdivision</u>	<u>Act Pend</u>
380913	CLOSED	14	0100N	0050W	025	FF			ALL;	

Serial Number: AZA 031368  
Total Case Acres: 1.000

<u>Casetype</u>	<u>Case Disp</u>				<u>Sect</u>	<u>Sur Typ</u>	<u>Sur Num</u>	<u>Suff</u>	<u>Subdivision</u>	<u>Act Pend</u>
380913	CLOSED	14	0100N	0050W	025	FF			ALL;	

Serial Number: AZA 031392  
Total Case Acres: 1.000

<u>Casetype</u>	<u>Case Disp</u>				<u>Sect</u>	<u>Sur Typ</u>	<u>Sur Num</u>	<u>Suff</u>	<u>Subdivision</u>	<u>Act Pend</u>
380913	CLOSED	14	0100N	0050W	025	FF			ALL;	

RUN TIME: 11:05 AM

UNITED STATES DEPARTMENT OF INTERIOR  
BUREAU OF LAND MANAGEMENT  
GEOGRAPHIC REPORT WITH LAND  
Sorted by Serial Number

RUN DATE: 04/24/2002  
Page 9 of 9

Serial Number: AZA 031408  
Total Case Acres: 1.000

<u>Casetype</u>	<u>Case Disp</u>	14	0100N	0050W	<u>Sect</u>	<u>Sur Typ</u>	<u>Sur Num</u>	<u>Suff</u>	<u>Subdivision</u>	<u>Act Pend</u>
380913	CLOSED				025	FF			ALL;	

Serial Number: AZAR 0000110  
Total Case Acres: 59.170

<u>Casetype</u>	<u>Case Disp</u>	14	0100N	0050W	<u>Sect</u>	<u>Sur Typ</u>	<u>Sur Num</u>	<u>Suff</u>	<u>Subdivision</u>	<u>Act Pend</u>
285002	AUTHORIZED				025	FF		1	E2W2,W2E2;	

Serial Number: AZAR 0034626  
Total Case Acres: 26.550

<u>Casetype</u>	<u>Case Disp</u>	14	0100N	0050W	<u>Sect</u>	<u>Sur Typ</u>	<u>Sur Num</u>	<u>Suff</u>	<u>Subdivision</u>	<u>Act Pend</u>
286202	AUTHORIZED				025	ALIQ LOTS			NWNE; 2,3,5;	





